

Scaled data based on original data using  
LM-79-08 Approved Method: Electrical and Photometric Measurements of Solid-State  
Lighting Products

Test Report Prepared for  
Cooper Lighting Solutions  
(formerly Eaton)

Brand: LUMIERE

Report Number: P221136 (CONVERTED FROM TYPE C PHOTOMETRY)

Luminaire Tested: **1002-[A1, P1, S1, SU1]-FL-LEDCB-F-WT-LC1-UNV**

Issue Date: 3/3/2020

**Test Information**

Test Method: LM-79-08  
Report Number: P221136 (CONVERTED FROM TYPE C PHOTOMETRY)  
TEST IS SCALED FROM IESNA LM-79-08 TEST DATA (P29548)  
Test Lab: INNOVATION CENTER-P2  
Issue Date: 3/3/2020  
Manufacturer: COOPER LIGHTING SOLUTIONS (FORMERLY EATON)  
Product Line: LUMIERE  
Catalog Number: 1002-[A1, P1, S1, SU1]-FL-LEDCB-F-WT-LC1-UNV  
Description: LUMIERE LANTERRA 1002 LED ACCENT/PATH/SIGN LUMINAIRE, FLUSH LENS,  
FLOOD OPTIC, WHITE HOUSING.  
Light Source: (1) COLOR CHAGING MODULE, SET TO 3500K CCT, 90 CRI LED  
Ballast/Driver: ELECTRONIC DRIVER

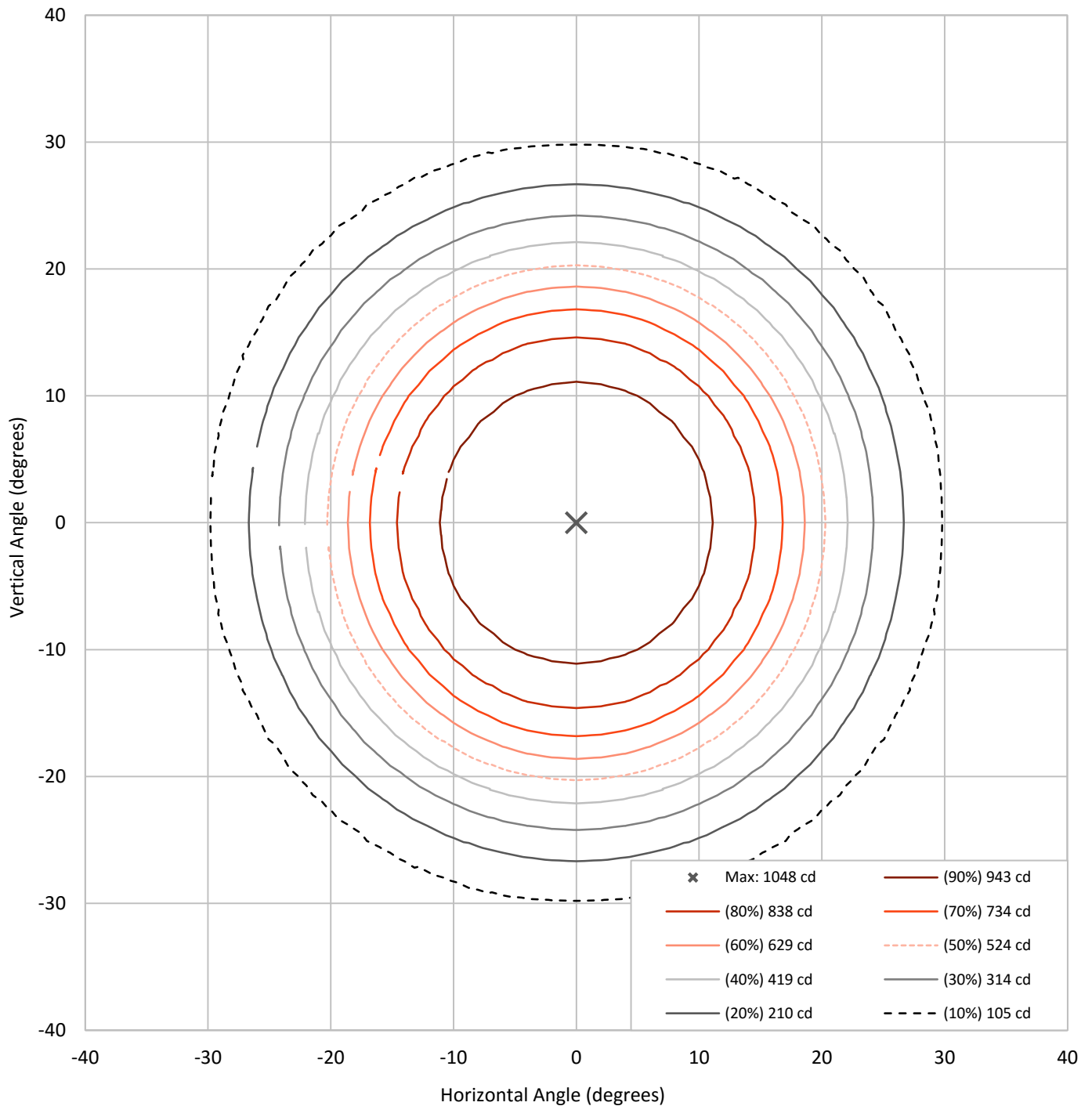
**Summary**

Lumens per Lamp:	N/A	NEMA Type:	4H x 4V
Luminaire Lumens:	466.4 lumens	Max Intensity:	1048 candela
Efficiency:	N/A	Max Intensity Angle:	0°H x 0°V
Efficacy:	34.5 lumens/watt		
Luminous Opening:	Circular (Dia: 0.17' x H: 0')		
Beam Angle (50%):	40.6°H x 40.6°V	Field Angle (10%):	59.6°H x 59.6°V
Beam Lumens:	320 lumens	Field Lumens:	443.7 lumens
Beam Efficiency:	68.6%	Field Efficiency:	95.1%
Input Watts (W):	13.5		
Input Voltage (V):	120		
Input Current (Ain):	NR		
Voltage Rise (V):	NR		
Power Factor:	NR		
Total Harmonic Distortion (THDi):	NR		
Frequency (hertz):	60		
Stabilization Time:	NR		
Operation Time:	NR		
Ambient Temperature (°C):	NR		
Test Distance:	25 FT		

REPORT NUMBER: P221136 (CONVERTED FROM TYPE C PHOTOMETRY)

CATALOG NUMBER: 1002-[A1, P1, S1, SU1]-FL-LEDCB-F-WT-LC1-UNV

### Iso-Candela Plot





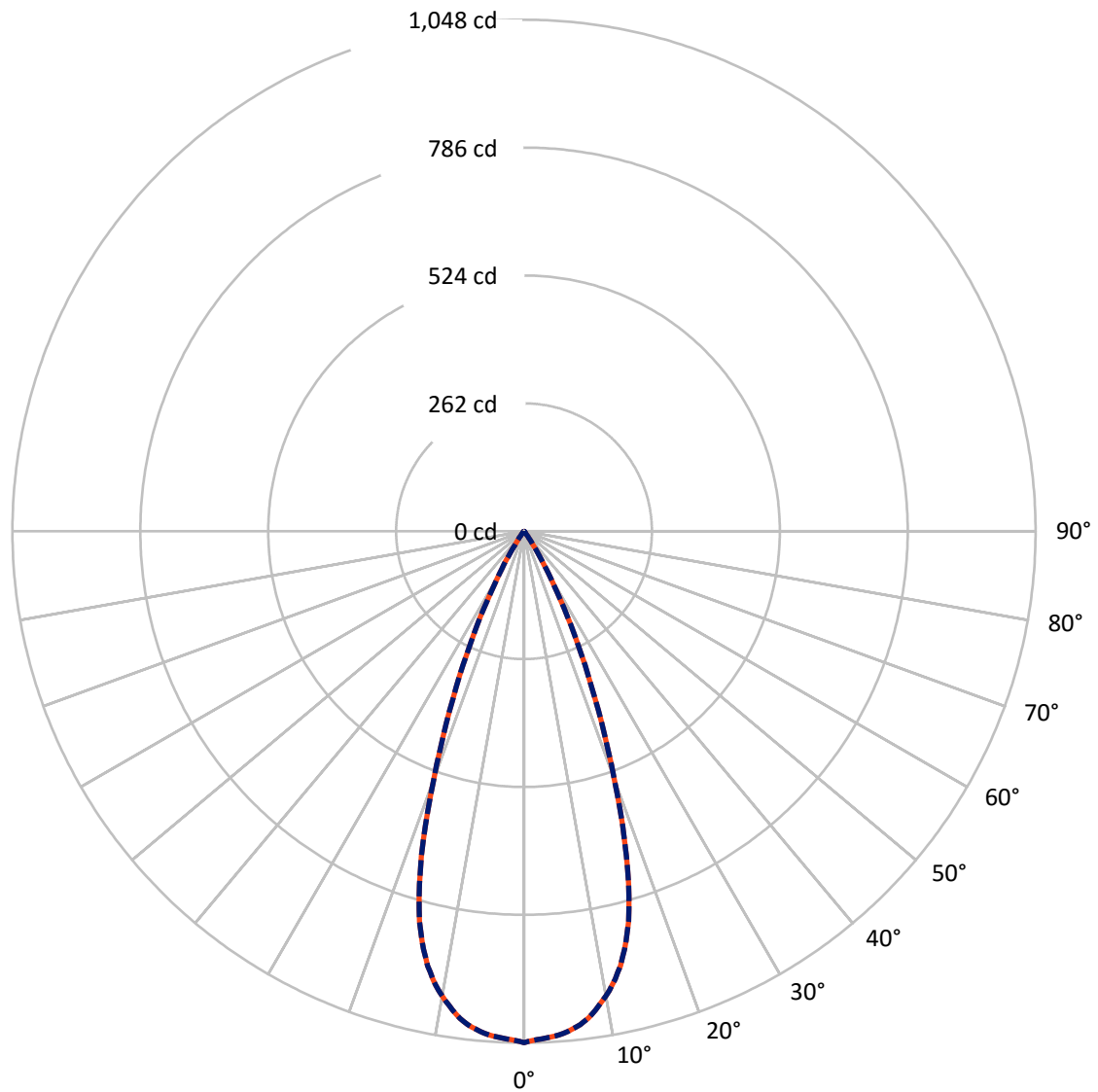
REPORT NUMBER: P221136 (CONVERTED FROM TYPE C PHOTOMETRY)  
 CATALOG NUMBER: 1002-[A1, P1, S1, SU1]-FL-LEDCB-F-WT-LC1-UNV

### Lumen Table

90	0.0	0.0	0.0	0.0	0.0	0.0	0.0	0.0	0.0	0.0	0.0	0.0	0.0	0.0	0.0	0.0	0.0
80	0.0	0.0	0.0	0.0	0.0	0.0	0.0	0.0	0.0	0.0	0.0	0.0	0.0	0.0	0.0	0.0	0.0
70	0.0	0.0	0.0	0.0	0.0	0.0	0.0	0.0	0.0	0.0	0.0	0.0	0.0	0.0	0.0	0.0	0.0
60		0.0	0.0	0.0	0.0	0.0	0.0	0.0	0.0	0.0	0.0	0.0	0.0	0.0	0.0		
50	0.0	0.0	0.0	0.0	0.0	0.0	0.0	0.1	0.1	0.0	0.0	0.0	0.0	0.0	0.0	0.0	0.0
40		0.0	0.0	0.0	0.0	0.1	0.3	0.8	0.8	0.3	0.1	0.0	0.0	0.0	0.0		
30	0.0	0.0	0.0	0.0	0.1	0.9	4.2	8.0	8.0	4.2	0.9	0.1	0.0	0.0	0.0	0.0	
20		0.0	0.0	0.0	0.3	4.0	14.0	22.8	22.8	14.0	4.0	0.3	0.0	0.0	0.0		
10	0.0	0.0	0.0	0.0	0.7	7.4	22.2	30.1	30.1	22.2	7.4	0.7	0.0	0.0	0.0	0.0	
0		0.0	0.0	0.0	0.7	7.4	22.2	30.1	30.1	22.2	7.4	0.7	0.0	0.0	0.0		
-10	0.0	0.0	0.0	0.0	0.3	4.0	14.0	22.8	22.8	14.0	4.0	0.3	0.0	0.0	0.0	0.0	
-20		0.0	0.0	0.0	0.1	0.9	4.2	8.0	8.0	4.2	0.9	0.1	0.0	0.0	0.0		
-30	0.0	0.0	0.0	0.0	0.0	0.1	0.3	0.8	0.8	0.3	0.1	0.0	0.0	0.0	0.0	0.0	
-40		0.0	0.0	0.0	0.0	0.0	0.0	0.1	0.1	0.0	0.0	0.0	0.0	0.0	0.0		
-50	0.0	0.0	0.0	0.0	0.0	0.0	0.0	0.0	0.0	0.0	0.0	0.0	0.0	0.0	0.0	0.0	
-60		0.0	0.0	0.0	0.0	0.0	0.0	0.0	0.0	0.0	0.0	0.0	0.0	0.0	0.0		
-70	0.0	0.0	0.0	0.0	0.0	0.0	0.0	0.0	0.0	0.0	0.0	0.0	0.0	0.0	0.0	0.0	
-80		0.0	0.0	0.0	0.0	0.0	0.0	0.0	0.0	0.0	0.0	0.0	0.0	0.0	0.0		
-90	0.0	0.0	0.0	0.0	0.0	0.0	0.0	0.0	0.0	0.0	0.0	0.0	0.0	0.0	0.0	0.0	

REPORT NUMBER: P221136 (CONVERTED FROM TYPE C PHOTOMETRY)  
CATALOG NUMBER: 1002-[A1, P1, S1, SU1]-FL-LEDCB-F-WT-LC1-UNV

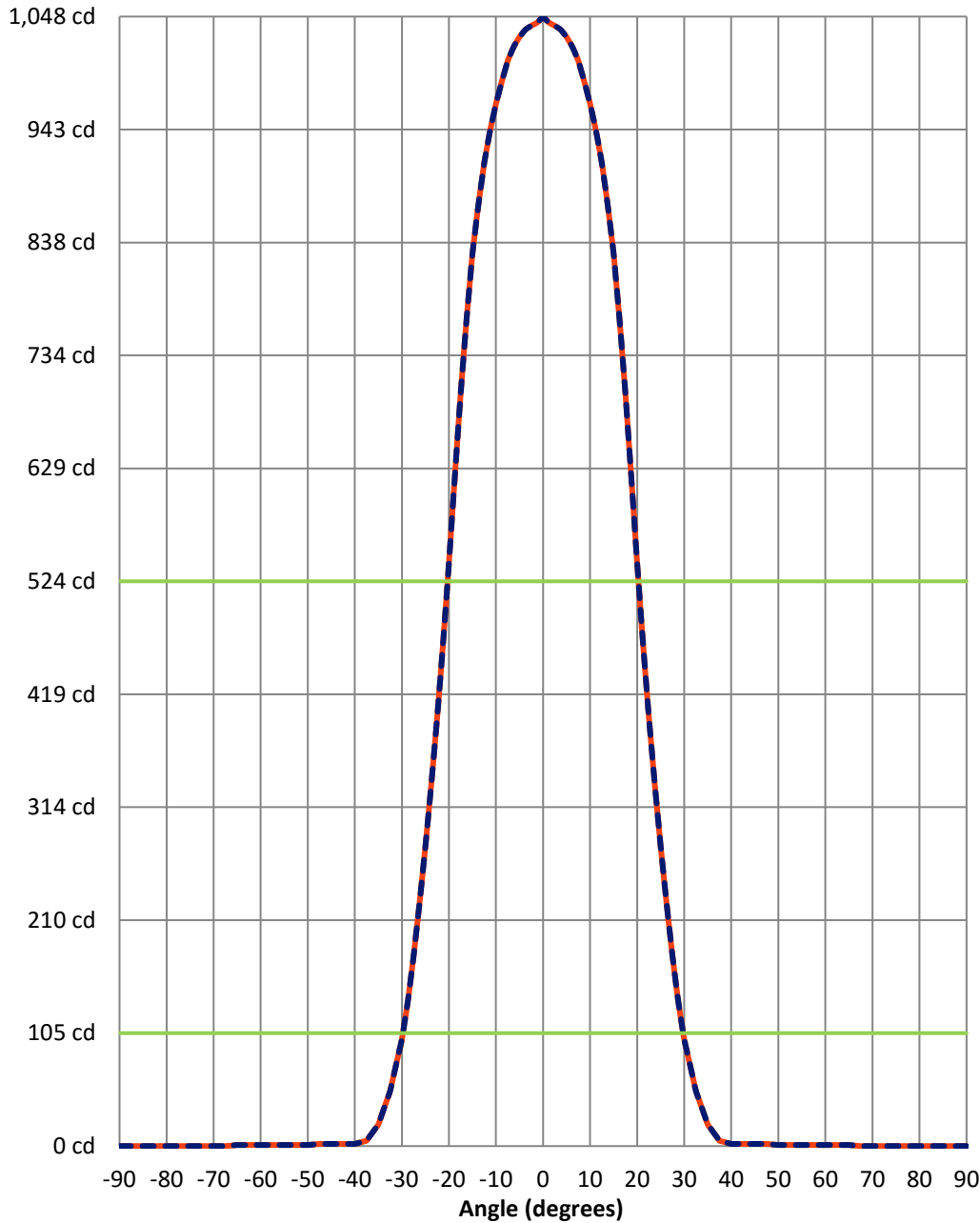
### Luminous Intensity Polar Plot



— Vertical Distribution Through 0-Deg      - - - Horizontal Distribution Through 0-Deg

REPORT NUMBER: P221136 (CONVERTED FROM TYPE C PHOTOMETRY)  
 CATALOG NUMBER: 1002-[A1, P1, S1, SU1]-FL-LEDCB-F-WT-LC1-UNV

### Luminous Intensity Plot



**Beam:**  
 H Angle: 40.6°  
 V Angle: 40.6°  
 Lumens: 320  
 Efficiency: 68.6%

**Field:**  
 H Angle: 59.6°  
 V Angle: 59.6°  
 Lumens: 443.7  
 Efficiency: 95.1%

**Spill:**  
 Lumens: 22.7  
 Efficiency: 4.9%

- Vertical Distribution through 0-Deg
- - - Horizontal Distribution through 0-Deg



REPORT NUMBER: P221136 (CONVERTED FROM TYPE C PHOTOMETRY)  
 CATALOG NUMBER: 1002-[A1, P1, S1, SU1]-FL-LEDCB-F-WT-LC1-UNV

FIELD  
 BEAM

**CANDELA DISTRIBUTION:**

	-90°	-88.75°	-87.5°	-86.25°	-85°	-83.75°	-82.5°	-81.25°	-80°	-78.75°	-77.5°
90°	0	0	0	0	0	0	0	0	0	0	0
88.75°	0	0	0	0	0	0	0	0	0	0	0
87.5°	0	0	0	0	0	0	0	0	0	0	0
86.25°	0	0	0	0	0	0	0	0	0	0	0
85°	0	0	0	0	0	0	0	0	0	0	0
83.75°	0	0	0	0	0	0	0	0	0	0	0
82.5°	0	0	0	0	0	0	0	0	0	0	0
81.25°	0	0	0	0	0	0	0	0	0	0	0
80°	0	0	0	0	0	0	0	0	0	0	0
78.75°	0	0	0	0	0	0	0	0	0	0	0
77.5°	0	0	0	0	0	0	0	0	0	0	0
76.25°	0	0	0	0	0	0	0	0	0	0	0
75°	0	0	0	0	0	0	0	0	0	0	0
73.75°	0	0	0	0	0	0	0	0	0	0	0
72.5°	0	0	0	0	0	0	0	0	0	0	0
71.25°	0	0	0	0	0	0	0	0	0	0	0
70°	0	0	0	0	0	0	0	0	0	0	0
68.75°	0	0	0	0	0	0	0	0	0	0	0
67.5°	0	0	0	0	0	0	0	0	0	0	0
66.25°	0	0	0	0	0	0	0	0	0	0	0
65°	0	0	0	0	0	0	0	0	0	0	0
63.75°	0	0	0	0	0	0	0	0	0	0	0
62.5°	0	0	0	0	0	0	0	0	0	0	0
61.25°	0	0	0	0	0	0	0	0	0	0	0
60°	0	0	0	0	0	0	0	0	0	0	0
58.75°	0	0	0	0	0	0	0	0	0	0	0
57.5°	0	0	0	0	0	0	0	0	0	0	0
56.25°	0	0	0	0	0	0	0	0	0	0	0
55°	0	0	0	0	0	0	0	0	0	0	0
53.75°	0	0	0	0	0	0	0	0	0	0	0
52.5°	0	0	0	0	0	0	0	0	0	0	0
51.25°	0	0	0	0	0	0	0	0	0	0	0
50°	0	0	0	0	0	0	0	0	0	0	0
48.75°	0	0	0	0	0	0	0	0	0	0	0
47.5°	0	0	0	0	0	0	0	0	0	0	0
46.25°	0	0	0	0	0	0	0	0	0	0	0
45°	0	0	0	0	0	0	0	0	0	0	0
43.75°	0	0	0	0	0	0	0	0	0	0	0
42.5°	0	0	0	0	0	0	0	0	0	0	0
41.25°	0	0	0	0	0	0	0	0	0	0	0
40°	0	0	0	0	0	0	0	0	0	0	0
38.75°	0	0	0	0	0	0	0	0	0	0	0
37.5°	0	0	0	0	0	0	0	0	0	0	0
36.25°	0	0	0	0	0	0	0	0	0	0	0
35°	0	0	0	0	0	0	0	0	0	0	0



REPORT NUMBER: P221136 (CONVERTED FROM TYPE C PHOTOMETRY)  
 CATALOG NUMBER: 1002-[A1, P1, S1, SU1]-FL-LEDCB-F-WT-LC1-UNV

**CANDELA DISTRIBUTION (continued):**

	-90°	-88.75°	-87.5°	-86.25°	-85°	-83.75°	-82.5°	-81.25°	-80°	-78.75°	-77.5°
33.75°	0	0	0	0	0	0	0	0	0	0	0
32.5°	0	0	0	0	0	0	0	0	0	0	0
31.25°	0	0	0	0	0	0	0	0	0	0	0
30°	0	0	0	0	0	0	0	0	0	0	0
28.75°	0	0	0	0	0	0	0	0	0	0	0
27.5°	0	0	0	0	0	0	0	0	0	0	0
26.25°	0	0	0	0	0	0	0	0	0	0	0
25°	0	0	0	0	0	0	0	0	0	0	0
23.75°	0	0	0	0	0	0	0	0	0	0	0
22.5°	0	0	0	0	0	0	0	0	0	0	0
21.25°	0	0	0	0	0	0	0	0	0	0	0
20°	0	0	0	0	0	0	0	0	0	0	0
18.75°	0	0	0	0	0	0	0	0	0	0	0
17.5°	0	0	0	0	0	0	0	0	0	0	0
16.25°	0	0	0	0	0	0	0	0	0	0	0
15°	0	0	0	0	0	0	0	0	0	0	0
13.75°	0	0	0	0	0	0	0	0	0	0	0
12.5°	0	0	0	0	0	0	0	0	0	0	0
11.25°	0	0	0	0	0	0	0	0	0	0	0
10°	0	0	0	0	0	0	0	0	0	0	0
8.75°	0	0	0	0	0	0	0	0	0	0	0
7.5°	0	0	0	0	0	0	0	0	0	0	0
6.25°	0	0	0	0	0	0	0	0	0	0	0
5°	0	0	0	0	0	0	0	0	0	0	0
3.75°	0	0	0	0	0	0	0	0	0	0	0
2.5°	0	0	0	0	0	0	0	0	0	0	0
1.25°	0	0	0	0	0	0	0	0	0	0	0
0°	0	0	0	0	0	0	0	0	0	0	0
-1.25°	0	0	0	0	0	0	0	0	0	0	0
-2.5°	0	0	0	0	0	0	0	0	0	0	0
-3.75°	0	0	0	0	0	0	0	0	0	0	0
-5°	0	0	0	0	0	0	0	0	0	0	0
-6.25°	0	0	0	0	0	0	0	0	0	0	0
-7.5°	0	0	0	0	0	0	0	0	0	0	0
-8.75°	0	0	0	0	0	0	0	0	0	0	0
-10°	0	0	0	0	0	0	0	0	0	0	0
-11.25°	0	0	0	0	0	0	0	0	0	0	0
-12.5°	0	0	0	0	0	0	0	0	0	0	0
-13.75°	0	0	0	0	0	0	0	0	0	0	0
-15°	0	0	0	0	0	0	0	0	0	0	0
-16.25°	0	0	0	0	0	0	0	0	0	0	0
-17.5°	0	0	0	0	0	0	0	0	0	0	0
-18.75°	0	0	0	0	0	0	0	0	0	0	0
-20°	0	0	0	0	0	0	0	0	0	0	0
-21.25°	0	0	0	0	0	0	0	0	0	0	0





REPORT NUMBER: P221136 (CONVERTED FROM TYPE C PHOTOMETRY)  
 CATALOG NUMBER: 1002-[A1, P1, S1, SU1]-FL-LEDCB-F-WT-LC1-UNV

**CANDELA DISTRIBUTION (continued):**

	-90°	-88.75°	-87.5°	-86.25°	-85°	-83.75°	-82.5°	-81.25°	-80°	-78.75°	-77.5°
-22.5°	0	0	0	0	0	0	0	0	0	0	0
-23.75°	0	0	0	0	0	0	0	0	0	0	0
-25°	0	0	0	0	0	0	0	0	0	0	0
-26.25°	0	0	0	0	0	0	0	0	0	0	0
-27.5°	0	0	0	0	0	0	0	0	0	0	0
-28.75°	0	0	0	0	0	0	0	0	0	0	0
-30°	0	0	0	0	0	0	0	0	0	0	0
-31.25°	0	0	0	0	0	0	0	0	0	0	0
-32.5°	0	0	0	0	0	0	0	0	0	0	0
-33.75°	0	0	0	0	0	0	0	0	0	0	0
-35°	0	0	0	0	0	0	0	0	0	0	0
-36.25°	0	0	0	0	0	0	0	0	0	0	0
-37.5°	0	0	0	0	0	0	0	0	0	0	0
-38.75°	0	0	0	0	0	0	0	0	0	0	0
-40°	0	0	0	0	0	0	0	0	0	0	0
-41.25°	0	0	0	0	0	0	0	0	0	0	0
-42.5°	0	0	0	0	0	0	0	0	0	0	0
-43.75°	0	0	0	0	0	0	0	0	0	0	0
-45°	0	0	0	0	0	0	0	0	0	0	0
-46.25°	0	0	0	0	0	0	0	0	0	0	0
-47.5°	0	0	0	0	0	0	0	0	0	0	0
-48.75°	0	0	0	0	0	0	0	0	0	0	0
-50°	0	0	0	0	0	0	0	0	0	0	0
-51.25°	0	0	0	0	0	0	0	0	0	0	0
-52.5°	0	0	0	0	0	0	0	0	0	0	0
-53.75°	0	0	0	0	0	0	0	0	0	0	0
-55°	0	0	0	0	0	0	0	0	0	0	0
-56.25°	0	0	0	0	0	0	0	0	0	0	0
-57.5°	0	0	0	0	0	0	0	0	0	0	0
-58.75°	0	0	0	0	0	0	0	0	0	0	0
-60°	0	0	0	0	0	0	0	0	0	0	0
-61.25°	0	0	0	0	0	0	0	0	0	0	0
-62.5°	0	0	0	0	0	0	0	0	0	0	0
-63.75°	0	0	0	0	0	0	0	0	0	0	0
-65°	0	0	0	0	0	0	0	0	0	0	0
-66.25°	0	0	0	0	0	0	0	0	0	0	0
-67.5°	0	0	0	0	0	0	0	0	0	0	0
-68.75°	0	0	0	0	0	0	0	0	0	0	0
-70°	0	0	0	0	0	0	0	0	0	0	0
-71.25°	0	0	0	0	0	0	0	0	0	0	0
-72.5°	0	0	0	0	0	0	0	0	0	0	0
-73.75°	0	0	0	0	0	0	0	0	0	0	0
-75°	0	0	0	0	0	0	0	0	0	0	0
-76.25°	0	0	0	0	0	0	0	0	0	0	0
-77.5°	0	0	0	0	0	0	0	0	0	0	0



REPORT NUMBER: P221136 (CONVERTED FROM TYPE C PHOTOMETRY)

CATALOG NUMBER: 1002-[A1, P1, S1, SU1]-FL-LEDCB-F-WT-LC1-UNV

**CANDELA DISTRIBUTION (continued):**

	-90°	-88.75°	-87.5°	-86.25°	-85°	-83.75°	-82.5°	-81.25°	-80°	-78.75°	-77.5°
-78.75°	0	0	0	0	0	0	0	0	0	0	0
-80°	0	0	0	0	0	0	0	0	0	0	0
-81.25°	0	0	0	0	0	0	0	0	0	0	0
-82.5°	0	0	0	0	0	0	0	0	0	0	0
-83.75°	0	0	0	0	0	0	0	0	0	0	0
-85°	0	0	0	0	0	0	0	0	0	0	0
-86.25°	0	0	0	0	0	0	0	0	0	0	0
-87.5°	0	0	0	0	0	0	0	0	0	0	0
-88.75°	0	0	0	0	0	0	0	0	0	0	0
-90°	0	0	0	0	0	0	0	0	0	0	0



REPORT NUMBER: P221136 (CONVERTED FROM TYPE C PHOTOMETRY)  
 CATALOG NUMBER: 1002-[A1, P1, S1, SU1]-FL-LEDCB-F-WT-LC1-UNV

**CANDELA DISTRIBUTION (continued):**

	-76.25°	-75°	-73.75°	-72.5°	-71.25°	-70°	-68.75°	-67.5°	-66.25°	-65°	-63.75°
90°	0	0	0	0	0	0	0	0	0	0	0
88.75°	0	0	0	0	0	0	0	0	0	0	0
87.5°	0	0	0	0	0	0	0	0	0	0	0
86.25°	0	0	0	0	0	0	0	0	0	0	0
85°	0	0	0	0	0	0	0	0	0	0	0
83.75°	0	0	0	0	0	0	0	0	0	0	0
82.5°	0	0	0	0	0	0	0	0	0	0	0
81.25°	0	0	0	0	0	0	0	0	0	0	0
80°	0	0	0	0	0	0	0	0	0	0	0
78.75°	0	0	0	0	0	0	0	0	0	0	0
77.5°	0	0	0	0	0	0	0	0	0	0	0
76.25°	0	0	0	0	0	0	0	0	0	0	0
75°	0	0	0	0	0	0	0	0	0	0	0
73.75°	0	0	0	0	0	0	0	0	0	0	0
72.5°	0	0	0	0	0	0	0	0	0	0	0
71.25°	0	0	0	0	0	0	0	0	0	0	0
70°	0	0	0	0	0	0	0	0	0	0	0
68.75°	0	0	0	0	0	0	0	0	0	0	0
67.5°	0	0	0	0	0	0	0	0	0	0	0
66.25°	0	0	0	0	0	0	0	0	0	0	0
65°	0	0	0	0	0	0	0	0	0	0	0
63.75°	0	0	0	0	0	0	0	0	0	0	0
62.5°	0	0	0	0	0	0	0	0	0	0	0
61.25°	0	0	0	0	0	0	0	0	0	0	0
60°	0	0	0	0	0	0	0	0	0	0	0
58.75°	0	0	0	0	0	0	0	0	0	0	0
57.5°	0	0	0	0	0	0	0	0	0	0	0
56.25°	0	0	0	0	0	0	0	0	0	0	0
55°	0	0	0	0	0	0	0	0	0	0	0
53.75°	0	0	0	0	0	0	0	0	0	0	0
52.5°	0	0	0	0	0	0	0	0	0	0	0
51.25°	0	0	0	0	0	0	0	0	0	0	0
50°	0	0	0	0	0	0	0	0	0	0	0
48.75°	0	0	0	0	0	0	0	0	0	0	0
47.5°	0	0	0	0	0	0	0	0	0	0	0
46.25°	0	0	0	0	0	0	0	0	0	0	0
45°	0	0	0	0	0	0	0	0	0	0	0
43.75°	0	0	0	0	0	0	0	0	0	0	0
42.5°	0	0	0	0	0	0	0	0	0	0	0
41.25°	0	0	0	0	0	0	0	0	0	0	0
40°	0	0	0	0	0	0	0	0	0	0	0
38.75°	0	0	0	0	0	0	0	0	0	0	0
37.5°	0	0	0	0	0	0	0	0	0	0	0
36.25°	0	0	0	0	0	0	0	0	0	0	0
35°	0	0	0	0	0	0	0	0	0	0	0



REPORT NUMBER: P221136 (CONVERTED FROM TYPE C PHOTOMETRY)  
 CATALOG NUMBER: 1002-[A1, P1, S1, SU1]-FL-LEDCB-F-WT-LC1-UNV

**CANDELA DISTRIBUTION (continued):**

	-76.25°	-75°	-73.75°	-72.5°	-71.25°	-70°	-68.75°	-67.5°	-66.25°	-65°	-63.75°
33.75°	0	0	0	0	0	0	0	0	0	0	0
32.5°	0	0	0	0	0	0	0	0	0	0	0
31.25°	0	0	0	0	0	0	0	0	0	0	0
30°	0	0	0	0	0	0	0	0	0	0	0
28.75°	0	0	0	0	0	0	0	0	0	0	0
27.5°	0	0	0	0	0	0	0	0	0	0	0
26.25°	0	0	0	0	0	0	0	0	0	0	0
25°	0	0	0	0	0	0	0	0	0	0	0
23.75°	0	0	0	0	0	0	0	0	0	0	1
22.5°	0	0	0	0	0	0	0	0	0	0	1
21.25°	0	0	0	0	0	0	0	0	0	0	1
20°	0	0	0	0	0	0	0	0	0	0	1
18.75°	0	0	0	0	0	0	0	0	0	0	1
17.5°	0	0	0	0	0	0	0	0	0	1	1
16.25°	0	0	0	0	0	0	0	0	0	1	1
15°	0	0	0	0	0	0	0	0	0	1	1
13.75°	0	0	0	0	0	0	0	0	0	1	1
12.5°	0	0	0	0	0	0	0	0	0	1	1
11.25°	0	0	0	0	0	0	0	0	0	1	1
10°	0	0	0	0	0	0	0	0	0	1	1
8.75°	0	0	0	0	0	0	0	0	0	1	1
7.5°	0	0	0	0	0	0	0	0	0	1	1
6.25°	0	0	0	0	0	0	0	0	0	1	1
5°	0	0	0	0	0	0	0	0	0	1	1
3.75°	0	0	0	0	0	0	0	0	0	1	1
2.5°	0	0	0	0	0	0	0	0	0	1	1
1.25°	0	0	0	0	0	0	0	0	0	1	1
0°	0	0	0	0	0	0	0	0	1	1	1
-1.25°	0	0	0	0	0	0	0	0	0	1	1
-2.5°	0	0	0	0	0	0	0	0	0	1	1
-3.75°	0	0	0	0	0	0	0	0	0	1	1
-5°	0	0	0	0	0	0	0	0	0	1	1
-6.25°	0	0	0	0	0	0	0	0	0	1	1
-7.5°	0	0	0	0	0	0	0	0	0	1	1
-8.75°	0	0	0	0	0	0	0	0	0	1	1
-10°	0	0	0	0	0	0	0	0	0	1	1
-11.25°	0	0	0	0	0	0	0	0	0	1	1
-12.5°	0	0	0	0	0	0	0	0	0	1	1
-13.75°	0	0	0	0	0	0	0	0	0	1	1
-15°	0	0	0	0	0	0	0	0	0	1	1
-16.25°	0	0	0	0	0	0	0	0	0	1	1
-17.5°	0	0	0	0	0	0	0	0	0	1	1
-18.75°	0	0	0	0	0	0	0	0	0	0	1
-20°	0	0	0	0	0	0	0	0	0	0	1
-21.25°	0	0	0	0	0	0	0	0	0	0	1



REPORT NUMBER: P221136 (CONVERTED FROM TYPE C PHOTOMETRY)  
 CATALOG NUMBER: 1002-[A1, P1, S1, SU1]-FL-LEDCB-F-WT-LC1-UNV

**CANDELA DISTRIBUTION (continued):**

	-76.25°	-75°	-73.75°	-72.5°	-71.25°	-70°	-68.75°	-67.5°	-66.25°	-65°	-63.75°
-22.5°	0	0	0	0	0	0	0	0	0	0	1
-23.75°	0	0	0	0	0	0	0	0	0	0	1
-25°	0	0	0	0	0	0	0	0	0	0	0
-26.25°	0	0	0	0	0	0	0	0	0	0	0
-27.5°	0	0	0	0	0	0	0	0	0	0	0
-28.75°	0	0	0	0	0	0	0	0	0	0	0
-30°	0	0	0	0	0	0	0	0	0	0	0
-31.25°	0	0	0	0	0	0	0	0	0	0	0
-32.5°	0	0	0	0	0	0	0	0	0	0	0
-33.75°	0	0	0	0	0	0	0	0	0	0	0
-35°	0	0	0	0	0	0	0	0	0	0	0
-36.25°	0	0	0	0	0	0	0	0	0	0	0
-37.5°	0	0	0	0	0	0	0	0	0	0	0
-38.75°	0	0	0	0	0	0	0	0	0	0	0
-40°	0	0	0	0	0	0	0	0	0	0	0
-41.25°	0	0	0	0	0	0	0	0	0	0	0
-42.5°	0	0	0	0	0	0	0	0	0	0	0
-43.75°	0	0	0	0	0	0	0	0	0	0	0
-45°	0	0	0	0	0	0	0	0	0	0	0
-46.25°	0	0	0	0	0	0	0	0	0	0	0
-47.5°	0	0	0	0	0	0	0	0	0	0	0
-48.75°	0	0	0	0	0	0	0	0	0	0	0
-50°	0	0	0	0	0	0	0	0	0	0	0
-51.25°	0	0	0	0	0	0	0	0	0	0	0
-52.5°	0	0	0	0	0	0	0	0	0	0	0
-53.75°	0	0	0	0	0	0	0	0	0	0	0
-55°	0	0	0	0	0	0	0	0	0	0	0
-56.25°	0	0	0	0	0	0	0	0	0	0	0
-57.5°	0	0	0	0	0	0	0	0	0	0	0
-58.75°	0	0	0	0	0	0	0	0	0	0	0
-60°	0	0	0	0	0	0	0	0	0	0	0
-61.25°	0	0	0	0	0	0	0	0	0	0	0
-62.5°	0	0	0	0	0	0	0	0	0	0	0
-63.75°	0	0	0	0	0	0	0	0	0	0	0
-65°	0	0	0	0	0	0	0	0	0	0	0
-66.25°	0	0	0	0	0	0	0	0	0	0	0
-67.5°	0	0	0	0	0	0	0	0	0	0	0
-68.75°	0	0	0	0	0	0	0	0	0	0	0
-70°	0	0	0	0	0	0	0	0	0	0	0
-71.25°	0	0	0	0	0	0	0	0	0	0	0
-72.5°	0	0	0	0	0	0	0	0	0	0	0
-73.75°	0	0	0	0	0	0	0	0	0	0	0
-75°	0	0	0	0	0	0	0	0	0	0	0
-76.25°	0	0	0	0	0	0	0	0	0	0	0
-77.5°	0	0	0	0	0	0	0	0	0	0	0



REPORT NUMBER: P221136 (CONVERTED FROM TYPE C PHOTOMETRY)

CATALOG NUMBER: 1002-[A1, P1, S1, SU1]-FL-LEDCB-F-WT-LC1-UNV

**CANDELA DISTRIBUTION (continued):**

	-76.25°	-75°	-73.75°	-72.5°	-71.25°	-70°	-68.75°	-67.5°	-66.25°	-65°	-63.75°
-78.75°	0	0	0	0	0	0	0	0	0	0	0
-80°	0	0	0	0	0	0	0	0	0	0	0
-81.25°	0	0	0	0	0	0	0	0	0	0	0
-82.5°	0	0	0	0	0	0	0	0	0	0	0
-83.75°	0	0	0	0	0	0	0	0	0	0	0
-85°	0	0	0	0	0	0	0	0	0	0	0
-86.25°	0	0	0	0	0	0	0	0	0	0	0
-87.5°	0	0	0	0	0	0	0	0	0	0	0
-88.75°	0	0	0	0	0	0	0	0	0	0	0
-90°	0	0	0	0	0	0	0	0	0	0	0



REPORT NUMBER: P221136 (CONVERTED FROM TYPE C PHOTOMETRY)  
 CATALOG NUMBER: 1002-[A1, P1, S1, SU1]-FL-LEDCB-F-WT-LC1-UNV

**CANDELA DISTRIBUTION (continued):**

	-62.5°	-61.25°	-60°	-58.75°	-57.5°	-56.25°	-55°	-53.75°	-52.5°	-51.25°	-50°
90°	0	0	0	0	0	0	0	0	0	0	0
88.75°	0	0	0	0	0	0	0	0	0	0	0
87.5°	0	0	0	0	0	0	0	0	0	0	0
86.25°	0	0	0	0	0	0	0	0	0	0	0
85°	0	0	0	0	0	0	0	0	0	0	0
83.75°	0	0	0	0	0	0	0	0	0	0	0
82.5°	0	0	0	0	0	0	0	0	0	0	0
81.25°	0	0	0	0	0	0	0	0	0	0	0
80°	0	0	0	0	0	0	0	0	0	0	0
78.75°	0	0	0	0	0	0	0	0	0	0	0
77.5°	0	0	0	0	0	0	0	0	0	0	0
76.25°	0	0	0	0	0	0	0	0	0	0	0
75°	0	0	0	0	0	0	0	0	0	0	0
73.75°	0	0	0	0	0	0	0	0	0	0	0
72.5°	0	0	0	0	0	0	0	0	0	0	0
71.25°	0	0	0	0	0	0	0	0	0	0	0
70°	0	0	0	0	0	0	0	0	0	0	0
68.75°	0	0	0	0	0	0	0	0	0	0	0
67.5°	0	0	0	0	0	0	0	0	0	0	0
66.25°	0	0	0	0	0	0	0	0	0	0	0
65°	0	0	0	0	0	0	0	0	0	0	0
63.75°	0	0	0	0	0	0	0	0	0	0	0
62.5°	0	0	0	0	0	0	0	0	0	0	0
61.25°	0	0	0	0	0	0	0	0	0	0	0
60°	0	0	0	0	0	0	0	0	0	0	0
58.75°	0	0	0	0	0	0	0	0	0	0	0
57.5°	0	0	0	0	0	0	0	0	0	0	0
56.25°	0	0	0	0	0	0	0	0	0	0	0
55°	0	0	0	0	0	0	0	0	0	0	0
53.75°	0	0	0	0	0	0	0	0	0	0	0
52.5°	0	0	0	0	0	0	0	0	0	0	0
51.25°	0	0	0	0	0	0	0	0	0	0	0
50°	0	0	0	0	0	0	0	0	0	0	1
48.75°	0	0	0	0	0	0	0	0	0	1	1
47.5°	0	0	0	0	0	0	0	0	1	1	1
46.25°	0	0	0	0	0	0	0	1	1	1	1
45°	0	0	0	0	0	0	1	1	1	1	1
43.75°	0	0	0	0	0	0	1	1	1	1	1
42.5°	0	0	0	0	0	1	1	1	1	1	1
41.25°	0	0	0	0	1	1	1	1	1	1	1
40°	0	0	0	0	1	1	1	1	1	1	1
38.75°	0	0	0	1	1	1	1	1	1	1	1
37.5°	0	0	0	1	1	1	1	1	1	1	1
36.25°	0	0	1	1	1	1	1	1	1	1	1
35°	0	0	1	1	1	1	1	1	1	1	1



REPORT NUMBER: P221136 (CONVERTED FROM TYPE C PHOTOMETRY)  
 CATALOG NUMBER: 1002-[A1, P1, S1, SU1]-FL-LEDCB-F-WT-LC1-UNV

**CANDELA DISTRIBUTION (continued):**

	-62.5°	-61.25°	-60°	-58.75°	-57.5°	-56.25°	-55°	-53.75°	-52.5°	-51.25°	-50°
33.75°	0	0	1	1	1	1	1	1	1	1	1
32.5°	0	1	1	1	1	1	1	1	1	1	1
31.25°	0	1	1	1	1	1	1	1	1	1	1
30°	0	1	1	1	1	1	1	1	1	1	1
28.75°	1	1	1	1	1	1	1	1	1	1	1
27.5°	1	1	1	1	1	1	1	1	1	1	1
26.25°	1	1	1	1	1	1	1	1	1	1	1
25°	1	1	1	1	1	1	1	1	1	1	1
23.75°	1	1	1	1	1	1	1	1	1	1	1
22.5°	1	1	1	1	1	1	1	1	1	1	1
21.25°	1	1	1	1	1	1	1	1	1	1	1
20°	1	1	1	1	1	1	1	1	1	1	1
18.75°	1	1	1	1	1	1	1	1	1	1	1
17.5°	1	1	1	1	1	1	1	1	1	1	1
16.25°	1	1	1	1	1	1	1	1	1	1	1
15°	1	1	1	1	1	1	1	1	1	1	1
13.75°	1	1	1	1	1	1	1	1	1	1	1
12.5°	1	1	1	1	1	1	1	1	1	1	1
11.25°	1	1	1	1	1	1	1	1	1	1	1
10°	1	1	1	1	1	1	1	1	1	1	1
8.75°	1	1	1	1	1	1	1	1	1	1	1
7.5°	1	1	1	1	1	1	1	1	1	1	1
6.25°	1	1	1	1	1	1	1	1	1	1	1
5°	1	1	1	1	1	1	1	1	1	1	1
3.75°	1	1	1	1	1	1	1	1	1	1	1
2.5°	1	1	1	1	1	1	1	1	1	1	1
1.25°	1	1	1	1	1	1	1	1	1	1	1
0°	1	1	1	1	1	1	1	1	1	1	1
-1.25°	1	1	1	1	1	1	1	1	1	1	1
-2.5°	1	1	1	1	1	1	1	1	1	1	1
-3.75°	1	1	1	1	1	1	1	1	1	1	1
-5°	1	1	1	1	1	1	1	1	1	1	1
-6.25°	1	1	1	1	1	1	1	1	1	1	1
-7.5°	1	1	1	1	1	1	1	1	1	1	1
-8.75°	1	1	1	1	1	1	1	1	1	1	1
-10°	1	1	1	1	1	1	1	1	1	1	1
-11.25°	1	1	1	1	1	1	1	1	1	1	1
-12.5°	1	1	1	1	1	1	1	1	1	1	1
-13.75°	1	1	1	1	1	1	1	1	1	1	1
-15°	1	1	1	1	1	1	1	1	1	1	1
-16.25°	1	1	1	1	1	1	1	1	1	1	1
-17.5°	1	1	1	1	1	1	1	1	1	1	1
-18.75°	1	1	1	1	1	1	1	1	1	1	1
-20°	1	1	1	1	1	1	1	1	1	1	1
-21.25°	1	1	1	1	1	1	1	1	1	1	1





REPORT NUMBER: P221136 (CONVERTED FROM TYPE C PHOTOMETRY)  
 CATALOG NUMBER: 1002-[A1, P1, S1, SU1]-FL-LEDCB-F-WT-LC1-UNV

**CANDELA DISTRIBUTION (continued):**

	-62.5°	-61.25°	-60°	-58.75°	-57.5°	-56.25°	-55°	-53.75°	-52.5°	-51.25°	-50°
-22.5°	1	1	1	1	1	1	1	1	1	1	1
-23.75°	1	1	1	1	1	1	1	1	1	1	1
-25°	1	1	1	1	1	1	1	1	1	1	1
-26.25°	1	1	1	1	1	1	1	1	1	1	1
-27.5°	1	1	1	1	1	1	1	1	1	1	1
-28.75°	1	1	1	1	1	1	1	1	1	1	1
-30°	0	1	1	1	1	1	1	1	1	1	1
-31.25°	0	1	1	1	1	1	1	1	1	1	1
-32.5°	0	1	1	1	1	1	1	1	1	1	1
-33.75°	0	0	1	1	1	1	1	1	1	1	1
-35°	0	0	1	1	1	1	1	1	1	1	1
-36.25°	0	0	1	1	1	1	1	1	1	1	1
-37.5°	0	0	0	1	1	1	1	1	1	1	1
-38.75°	0	0	0	1	1	1	1	1	1	1	1
-40°	0	0	0	0	1	1	1	1	1	1	1
-41.25°	0	0	0	0	1	1	1	1	1	1	1
-42.5°	0	0	0	0	0	1	1	1	1	1	1
-43.75°	0	0	0	0	0	0	1	1	1	1	1
-45°	0	0	0	0	0	0	1	1	1	1	1
-46.25°	0	0	0	0	0	0	0	1	1	1	1
-47.5°	0	0	0	0	0	0	0	0	1	1	1
-48.75°	0	0	0	0	0	0	0	0	0	1	1
-50°	0	0	0	0	0	0	0	0	0	0	1
-51.25°	0	0	0	0	0	0	0	0	0	0	0
-52.5°	0	0	0	0	0	0	0	0	0	0	0
-53.75°	0	0	0	0	0	0	0	0	0	0	0
-55°	0	0	0	0	0	0	0	0	0	0	0
-56.25°	0	0	0	0	0	0	0	0	0	0	0
-57.5°	0	0	0	0	0	0	0	0	0	0	0
-58.75°	0	0	0	0	0	0	0	0	0	0	0
-60°	0	0	0	0	0	0	0	0	0	0	0
-61.25°	0	0	0	0	0	0	0	0	0	0	0
-62.5°	0	0	0	0	0	0	0	0	0	0	0
-63.75°	0	0	0	0	0	0	0	0	0	0	0
-65°	0	0	0	0	0	0	0	0	0	0	0
-66.25°	0	0	0	0	0	0	0	0	0	0	0
-67.5°	0	0	0	0	0	0	0	0	0	0	0
-68.75°	0	0	0	0	0	0	0	0	0	0	0
-70°	0	0	0	0	0	0	0	0	0	0	0
-71.25°	0	0	0	0	0	0	0	0	0	0	0
-72.5°	0	0	0	0	0	0	0	0	0	0	0
-73.75°	0	0	0	0	0	0	0	0	0	0	0
-75°	0	0	0	0	0	0	0	0	0	0	0
-76.25°	0	0	0	0	0	0	0	0	0	0	0
-77.5°	0	0	0	0	0	0	0	0	0	0	0



REPORT NUMBER: P221136 (CONVERTED FROM TYPE C PHOTOMETRY)

CATALOG NUMBER: 1002-[A1, P1, S1, SU1]-FL-LEDCB-F-WT-LC1-UNV

**CANDELA DISTRIBUTION (continued):**

	-62.5°	-61.25°	-60°	-58.75°	-57.5°	-56.25°	-55°	-53.75°	-52.5°	-51.25°	-50°
-78.75°	0	0	0	0	0	0	0	0	0	0	0
-80°	0	0	0	0	0	0	0	0	0	0	0
-81.25°	0	0	0	0	0	0	0	0	0	0	0
-82.5°	0	0	0	0	0	0	0	0	0	0	0
-83.75°	0	0	0	0	0	0	0	0	0	0	0
-85°	0	0	0	0	0	0	0	0	0	0	0
-86.25°	0	0	0	0	0	0	0	0	0	0	0
-87.5°	0	0	0	0	0	0	0	0	0	0	0
-88.75°	0	0	0	0	0	0	0	0	0	0	0
-90°	0	0	0	0	0	0	0	0	0	0	0



REPORT NUMBER: P221136 (CONVERTED FROM TYPE C PHOTOMETRY)  
 CATALOG NUMBER: 1002-[A1, P1, S1, SU1]-FL-LEDCB-F-WT-LC1-UNV

**CANDELA DISTRIBUTION (continued):**

	-48.75°	-47.5°	-46.25°	-45°	-43.75°	-42.5°	-41.25°	-40°	-38.75°	-37.5°	-36.25°
90°	0	0	0	0	0	0	0	0	0	0	0
88.75°	0	0	0	0	0	0	0	0	0	0	0
87.5°	0	0	0	0	0	0	0	0	0	0	0
86.25°	0	0	0	0	0	0	0	0	0	0	0
85°	0	0	0	0	0	0	0	0	0	0	0
83.75°	0	0	0	0	0	0	0	0	0	0	0
82.5°	0	0	0	0	0	0	0	0	0	0	0
81.25°	0	0	0	0	0	0	0	0	0	0	0
80°	0	0	0	0	0	0	0	0	0	0	0
78.75°	0	0	0	0	0	0	0	0	0	0	0
77.5°	0	0	0	0	0	0	0	0	0	0	0
76.25°	0	0	0	0	0	0	0	0	0	0	0
75°	0	0	0	0	0	0	0	0	0	0	0
73.75°	0	0	0	0	0	0	0	0	0	0	0
72.5°	0	0	0	0	0	0	0	0	0	0	0
71.25°	0	0	0	0	0	0	0	0	0	0	0
70°	0	0	0	0	0	0	0	0	0	0	0
68.75°	0	0	0	0	0	0	0	0	0	0	0
67.5°	0	0	0	0	0	0	0	0	0	0	0
66.25°	0	0	0	0	0	0	0	0	0	0	0
65°	0	0	0	0	0	0	0	0	0	0	0
63.75°	0	0	0	0	0	0	0	0	0	0	0
62.5°	0	0	0	0	0	0	0	0	0	0	0
61.25°	0	0	0	0	0	0	0	0	0	0	0
60°	0	0	0	0	0	0	0	0	0	0	1
58.75°	0	0	0	0	0	0	0	0	1	1	1
57.5°	0	0	0	0	0	0	1	1	1	1	1
56.25°	0	0	0	0	0	1	1	1	1	1	1
55°	0	0	0	1	1	1	1	1	1	1	1
53.75°	0	0	1	1	1	1	1	1	1	1	1
52.5°	0	1	1	1	1	1	1	1	1	1	1
51.25°	1	1	1	1	1	1	1	1	1	1	1
50°	1	1	1	1	1	1	1	1	1	1	1
48.75°	1	1	1	1	1	1	1	1	1	1	1
47.5°	1	1	1	1	1	1	1	1	1	1	1
46.25°	1	1	1	1	1	1	1	1	1	1	1
45°	1	1	1	1	1	1	1	1	1	1	1
43.75°	1	1	1	1	1	1	1	1	1	1	1
42.5°	1	1	1	1	1	1	1	1	1	1	1
41.25°	1	1	1	1	1	1	1	1	1	1	1
40°	1	1	1	1	1	1	1	1	1	1	1
38.75°	1	1	1	1	1	1	1	1	1	1	1
37.5°	1	1	1	1	1	1	1	1	1	1	1
36.25°	1	1	1	1	1	1	1	1	1	1	1
35°	1	1	1	1	1	1	1	1	1	1	2



REPORT NUMBER: P221136 (CONVERTED FROM TYPE C PHOTOMETRY)  
 CATALOG NUMBER: 1002-[A1, P1, S1, SU1]-FL-LEDCB-F-WT-LC1-UNV

**CANDELA DISTRIBUTION (continued):**

	-48.75°	-47.5°	-46.25°	-45°	-43.75°	-42.5°	-41.25°	-40°	-38.75°	-37.5°	-36.25°
33.75°	1	1	1	1	1	1	1	1	1	2	2
32.5°	1	1	1	1	1	1	1	1	1	2	2
31.25°	1	1	1	1	1	1	1	1	2	2	2
30°	1	1	1	1	1	1	1	2	2	2	2
28.75°	1	1	1	1	1	1	1	2	2	2	2
27.5°	1	1	1	1	1	1	2	2	2	2	2
26.25°	1	1	1	1	1	2	2	2	2	2	2
25°	1	1	1	1	1	2	2	2	2	2	2
23.75°	1	1	1	1	2	2	2	2	2	2	2
22.5°	1	1	1	1	2	2	2	2	2	2	2
21.25°	1	1	1	1	2	2	2	2	2	2	2
20°	1	1	1	2	2	2	2	2	2	2	2
18.75°	1	1	1	2	2	2	2	2	2	2	2
17.5°	1	1	2	2	2	2	2	2	2	2	2
16.25°	1	1	2	2	2	2	2	2	2	2	3
15°	1	1	2	2	2	2	2	2	2	2	3
13.75°	1	1	2	2	2	2	2	2	2	2	4
12.5°	1	2	2	2	2	2	2	2	2	3	4
11.25°	1	2	2	2	2	2	2	2	2	3	5
10°	1	2	2	2	2	2	2	2	2	4	5
8.75°	1	2	2	2	2	2	2	2	3	4	7
7.5°	1	2	2	2	2	2	2	2	3	4	9
6.25°	1	2	2	2	2	2	2	2	3	4	10
5°	1	2	2	2	2	2	2	2	3	5	11
3.75°	1	2	2	2	2	2	2	2	3	5	11
2.5°	1	2	2	2	2	2	2	2	3	5	12
1.25°	1	2	2	2	2	2	2	2	3	5	12
0°	2	2	2	2	2	2	2	2	4	5	13
-1.25°	1	2	2	2	2	2	2	2	3	5	12
-2.5°	1	2	2	2	2	2	2	2	3	5	12
-3.75°	1	2	2	2	2	2	2	2	3	5	11
-5°	1	2	2	2	2	2	2	2	3	5	11
-6.25°	1	2	2	2	2	2	2	2	3	4	10
-7.5°	1	2	2	2	2	2	2	2	3	4	9
-8.75°	1	2	2	2	2	2	2	2	3	4	7
-10°	1	2	2	2	2	2	2	2	2	4	5
-11.25°	1	2	2	2	2	2	2	2	2	3	5
-12.5°	1	2	2	2	2	2	2	2	2	3	4
-13.75°	1	1	2	2	2	2	2	2	2	2	4
-15°	1	1	2	2	2	2	2	2	2	2	3
-16.25°	1	1	2	2	2	2	2	2	2	2	3
-17.5°	1	1	2	2	2	2	2	2	2	2	2
-18.75°	1	1	1	2	2	2	2	2	2	2	2
-20°	1	1	1	2	2	2	2	2	2	2	2
-21.25°	1	1	1	1	2	2	2	2	2	2	2



REPORT NUMBER: P221136 (CONVERTED FROM TYPE C PHOTOMETRY)  
 CATALOG NUMBER: 1002-[A1, P1, S1, SU1]-FL-LEDCB-F-WT-LC1-UNV

**CANDELA DISTRIBUTION (continued):**

	-48.75°	-47.5°	-46.25°	-45°	-43.75°	-42.5°	-41.25°	-40°	-38.75°	-37.5°	-36.25°
-22.5°	1	1	1	1	2	2	2	2	2	2	2
-23.75°	1	1	1	1	2	2	2	2	2	2	2
-25°	1	1	1	1	1	2	2	2	2	2	2
-26.25°	1	1	1	1	1	2	2	2	2	2	2
-27.5°	1	1	1	1	1	1	2	2	2	2	2
-28.75°	1	1	1	1	1	1	1	2	2	2	2
-30°	1	1	1	1	1	1	1	2	2	2	2
-31.25°	1	1	1	1	1	1	1	1	2	2	2
-32.5°	1	1	1	1	1	1	1	1	1	2	2
-33.75°	1	1	1	1	1	1	1	1	1	2	2
-35°	1	1	1	1	1	1	1	1	1	1	2
-36.25°	1	1	1	1	1	1	1	1	1	1	1
-37.5°	1	1	1	1	1	1	1	1	1	1	1
-38.75°	1	1	1	1	1	1	1	1	1	1	1
-40°	1	1	1	1	1	1	1	1	1	1	1
-41.25°	1	1	1	1	1	1	1	1	1	1	1
-42.5°	1	1	1	1	1	1	1	1	1	1	1
-43.75°	1	1	1	1	1	1	1	1	1	1	1
-45°	1	1	1	1	1	1	1	1	1	1	1
-46.25°	1	1	1	1	1	1	1	1	1	1	1
-47.5°	1	1	1	1	1	1	1	1	1	1	1
-48.75°	1	1	1	1	1	1	1	1	1	1	1
-50°	1	1	1	1	1	1	1	1	1	1	1
-51.25°	1	1	1	1	1	1	1	1	1	1	1
-52.5°	0	1	1	1	1	1	1	1	1	1	1
-53.75°	0	0	1	1	1	1	1	1	1	1	1
-55°	0	0	0	1	1	1	1	1	1	1	1
-56.25°	0	0	0	0	0	1	1	1	1	1	1
-57.5°	0	0	0	0	0	0	1	1	1	1	1
-58.75°	0	0	0	0	0	0	0	0	1	1	1
-60°	0	0	0	0	0	0	0	0	0	0	1
-61.25°	0	0	0	0	0	0	0	0	0	0	0
-62.5°	0	0	0	0	0	0	0	0	0	0	0
-63.75°	0	0	0	0	0	0	0	0	0	0	0
-65°	0	0	0	0	0	0	0	0	0	0	0
-66.25°	0	0	0	0	0	0	0	0	0	0	0
-67.5°	0	0	0	0	0	0	0	0	0	0	0
-68.75°	0	0	0	0	0	0	0	0	0	0	0
-70°	0	0	0	0	0	0	0	0	0	0	0
-71.25°	0	0	0	0	0	0	0	0	0	0	0
-72.5°	0	0	0	0	0	0	0	0	0	0	0
-73.75°	0	0	0	0	0	0	0	0	0	0	0
-75°	0	0	0	0	0	0	0	0	0	0	0
-76.25°	0	0	0	0	0	0	0	0	0	0	0
-77.5°	0	0	0	0	0	0	0	0	0	0	0



REPORT NUMBER: P221136 (CONVERTED FROM TYPE C PHOTOMETRY)

CATALOG NUMBER: 1002-[A1, P1, S1, SU1]-FL-LEDCB-F-WT-LC1-UNV

**CANDELA DISTRIBUTION (continued):**

	-48.75°	-47.5°	-46.25°	-45°	-43.75°	-42.5°	-41.25°	-40°	-38.75°	-37.5°	-36.25°
-78.75°	0	0	0	0	0	0	0	0	0	0	0
-80°	0	0	0	0	0	0	0	0	0	0	0
-81.25°	0	0	0	0	0	0	0	0	0	0	0
-82.5°	0	0	0	0	0	0	0	0	0	0	0
-83.75°	0	0	0	0	0	0	0	0	0	0	0
-85°	0	0	0	0	0	0	0	0	0	0	0
-86.25°	0	0	0	0	0	0	0	0	0	0	0
-87.5°	0	0	0	0	0	0	0	0	0	0	0
-88.75°	0	0	0	0	0	0	0	0	0	0	0
-90°	0	0	0	0	0	0	0	0	0	0	0



REPORT NUMBER: P221136 (CONVERTED FROM TYPE C PHOTOMETRY)  
 CATALOG NUMBER: 1002-[A1, P1, S1, SU1]-FL-LEDCB-F-WT-LC1-UNV

**CANDELA DISTRIBUTION (continued):**

	-35°	-33.75°	-32.5°	-31.25°	-30°	-28.75°	-27.5°	-26.25°	-25°	-23.75°	-22.5°
90°	0	0	0	0	0	0	0	0	0	0	0
88.75°	0	0	0	0	0	0	0	0	0	0	0
87.5°	0	0	0	0	0	0	0	0	0	0	0
86.25°	0	0	0	0	0	0	0	0	0	0	0
85°	0	0	0	0	0	0	0	0	0	0	0
83.75°	0	0	0	0	0	0	0	0	0	0	0
82.5°	0	0	0	0	0	0	0	0	0	0	0
81.25°	0	0	0	0	0	0	0	0	0	0	0
80°	0	0	0	0	0	0	0	0	0	0	0
78.75°	0	0	0	0	0	0	0	0	0	0	0
77.5°	0	0	0	0	0	0	0	0	0	0	0
76.25°	0	0	0	0	0	0	0	0	0	0	0
75°	0	0	0	0	0	0	0	0	0	0	0
73.75°	0	0	0	0	0	0	0	0	0	0	0
72.5°	0	0	0	0	0	0	0	0	0	0	0
71.25°	0	0	0	0	0	0	0	0	0	0	0
70°	0	0	0	0	0	0	0	0	0	0	0
68.75°	0	0	0	0	0	0	0	0	0	0	0
67.5°	0	0	0	0	0	0	0	0	0	0	0
66.25°	0	0	0	0	0	0	0	0	0	0	0
65°	0	0	0	0	0	0	0	0	0	0	0
63.75°	0	0	0	0	0	0	0	0	0	1	1
62.5°	0	0	0	0	0	1	1	1	1	1	1
61.25°	0	0	1	1	1	1	1	1	1	1	1
60°	1	1	1	1	1	1	1	1	1	1	1
58.75°	1	1	1	1	1	1	1	1	1	1	1
57.5°	1	1	1	1	1	1	1	1	1	1	1
56.25°	1	1	1	1	1	1	1	1	1	1	1
55°	1	1	1	1	1	1	1	1	1	1	1
53.75°	1	1	1	1	1	1	1	1	1	1	1
52.5°	1	1	1	1	1	1	1	1	1	1	1
51.25°	1	1	1	1	1	1	1	1	1	1	1
50°	1	1	1	1	1	1	1	1	1	1	1
48.75°	1	1	1	1	1	1	1	1	1	1	1
47.5°	1	1	1	1	1	1	1	1	1	1	1
46.25°	1	1	1	1	1	1	1	1	1	1	1
45°	1	1	1	1	1	1	1	1	1	1	1
43.75°	1	1	1	1	1	1	1	1	1	2	2
42.5°	1	1	1	1	1	1	1	2	2	2	2
41.25°	1	1	1	1	1	1	2	2	2	2	2
40°	1	1	1	1	2	2	2	2	2	2	2
38.75°	1	1	1	2	2	2	2	2	2	2	2
37.5°	1	2	2	2	2	2	2	2	2	2	2
36.25°	2	2	2	2	2	2	2	2	2	2	2
35°	2	2	2	2	2	2	2	2	2	2	2



REPORT NUMBER: P221136 (CONVERTED FROM TYPE C PHOTOMETRY)  
 CATALOG NUMBER: 1002-[A1, P1, S1, SU1]-FL-LEDCB-F-WT-LC1-UNV

**CANDELA DISTRIBUTION (continued):**

	-35°	-33.75°	-32.5°	-31.25°	-30°	-28.75°	-27.5°	-26.25°	-25°	-23.75°	-22.5°
33.75°	2	2	2	2	2	2	2	2	2	2	2
32.5°	2	2	2	2	2	2	2	2	2	3	3
31.25°	2	2	2	2	2	2	2	2	3	4	5
30°	2	2	2	2	2	2	2	3	4	5	9
28.75°	2	2	2	2	2	2	3	4	6	10	15
27.5°	2	2	2	2	2	3	4	6	11	16	20
26.25°	2	2	2	2	3	4	6	11	16	22	32
25°	2	2	2	3	4	6	11	16	23	33	43
23.75°	2	2	3	4	5	10	16	22	33	44	56
22.5°	2	2	3	5	9	15	20	32	43	56	72
21.25°	2	3	4	7	13	19	29	41	54	71	88
20°	2	4	5	11	17	26	38	50	68	86	105
18.75°	3	4	8	14	21	34	46	63	82	101	126
17.5°	4	5	11	18	28	42	56	76	95	120	151
16.25°	4	8	14	22	35	49	68	88	111	141	176
15°	5	11	17	28	42	58	79	100	128	163	202
13.75°	6	13	20	34	48	68	89	114	148	186	228
12.5°	9	16	25	40	55	77	99	129	167	208	253
11.25°	11	18	30	45	63	86	111	145	185	229	277
10°	13	20	34	49	71	93	122	159	203	250	300
8.75°	14	23	38	54	77	100	133	174	219	268	320
7.5°	16	26	42	60	83	109	144	187	234	285	340
6.25°	17	29	44	64	88	116	153	198	247	300	357
5°	18	31	47	68	92	121	161	207	258	312	371
3.75°	19	33	49	71	95	126	168	215	267	322	382
2.5°	20	34	50	73	97	130	173	221	273	329	391
1.25°	20	35	51	75	99	132	176	224	277	334	396
0°	20	36	51	75	99	133	177	225	278	335	398
-1.25°	20	35	51	75	99	132	176	224	277	334	396
-2.5°	20	34	50	73	97	130	173	221	273	329	391
-3.75°	19	33	49	71	95	126	168	215	267	322	382
-5°	18	31	47	68	92	121	161	207	258	312	371
-6.25°	17	29	44	64	88	116	153	198	247	300	357
-7.5°	16	26	42	60	83	109	144	187	234	285	340
-8.75°	14	23	38	54	77	100	133	174	219	268	320
-10°	13	20	34	49	71	93	122	159	203	250	300
-11.25°	11	18	30	45	63	86	111	145	185	229	277
-12.5°	9	16	25	40	55	77	99	129	167	208	253
-13.75°	6	13	20	34	48	68	89	114	148	186	228
-15°	5	11	17	28	42	58	79	100	128	163	202
-16.25°	4	8	14	22	35	49	68	88	111	141	176
-17.5°	4	5	11	18	28	42	56	76	95	120	151
-18.75°	3	4	8	14	21	34	46	63	82	101	126
-20°	2	4	5	11	17	26	38	50	68	86	105
-21.25°	2	3	4	7	13	19	29	41	54	71	88





REPORT NUMBER: P221136 (CONVERTED FROM TYPE C PHOTOMETRY)  
 CATALOG NUMBER: 1002-[A1, P1, S1, SU1]-FL-LEDCB-F-WT-LC1-UNV

**CANDELA DISTRIBUTION (continued):**

	-35°	-33.75°	-32.5°	-31.25°	-30°	-28.75°	-27.5°	-26.25°	-25°	-23.75°	-22.5°
-22.5°	2	2	3	5	9	15	20	32	43	56	72
-23.75°	2	2	3	4	5	10	16	22	33	44	56
-25°	2	2	2	3	4	6	11	16	23	33	43
-26.25°	2	2	2	2	3	4	6	11	16	22	32
-27.5°	2	2	2	2	2	3	4	6	11	16	20
-28.75°	2	2	2	2	2	2	3	4	6	10	15
-30°	2	2	2	2	2	2	2	3	4	5	9
-31.25°	2	2	2	2	2	2	2	2	3	4	5
-32.5°	2	2	2	2	2	2	2	2	2	3	3
-33.75°	2	2	2	2	2	2	2	2	2	2	2
-35°	2	2	2	2	2	2	2	2	2	2	2
-36.25°	2	2	2	2	2	2	2	2	2	2	2
-37.5°	1	2	2	2	2	2	2	2	2	2	2
-38.75°	1	1	1	2	2	2	2	2	2	2	2
-40°	1	1	1	1	2	2	2	2	2	2	2
-41.25°	1	1	1	1	1	1	2	2	2	2	2
-42.5°	1	1	1	1	1	1	1	2	2	2	2
-43.75°	1	1	1	1	1	1	1	1	1	2	2
-45°	1	1	1	1	1	1	1	1	1	1	1
-46.25°	1	1	1	1	1	1	1	1	1	1	1
-47.5°	1	1	1	1	1	1	1	1	1	1	1
-48.75°	1	1	1	1	1	1	1	1	1	1	1
-50°	1	1	1	1	1	1	1	1	1	1	1
-51.25°	1	1	1	1	1	1	1	1	1	1	1
-52.5°	1	1	1	1	1	1	1	1	1	1	1
-53.75°	1	1	1	1	1	1	1	1	1	1	1
-55°	1	1	1	1	1	1	1	1	1	1	1
-56.25°	1	1	1	1	1	1	1	1	1	1	1
-57.5°	1	1	1	1	1	1	1	1	1	1	1
-58.75°	1	1	1	1	1	1	1	1	1	1	1
-60°	1	1	1	1	1	1	1	1	1	1	1
-61.25°	0	0	1	1	1	1	1	1	1	1	1
-62.5°	0	0	0	0	0	1	1	1	1	1	1
-63.75°	0	0	0	0	0	0	0	0	0	1	1
-65°	0	0	0	0	0	0	0	0	0	0	0
-66.25°	0	0	0	0	0	0	0	0	0	0	0
-67.5°	0	0	0	0	0	0	0	0	0	0	0
-68.75°	0	0	0	0	0	0	0	0	0	0	0
-70°	0	0	0	0	0	0	0	0	0	0	0
-71.25°	0	0	0	0	0	0	0	0	0	0	0
-72.5°	0	0	0	0	0	0	0	0	0	0	0
-73.75°	0	0	0	0	0	0	0	0	0	0	0
-75°	0	0	0	0	0	0	0	0	0	0	0
-76.25°	0	0	0	0	0	0	0	0	0	0	0
-77.5°	0	0	0	0	0	0	0	0	0	0	0



REPORT NUMBER: P221136 (CONVERTED FROM TYPE C PHOTOMETRY)

CATALOG NUMBER: 1002-[A1, P1, S1, SU1]-FL-LEDCB-F-WT-LC1-UNV

**CANDELA DISTRIBUTION (continued):**

	-35°	-33.75°	-32.5°	-31.25°	-30°	-28.75°	-27.5°	-26.25°	-25°	-23.75°	-22.5°
-78.75°	0	0	0	0	0	0	0	0	0	0	0
-80°	0	0	0	0	0	0	0	0	0	0	0
-81.25°	0	0	0	0	0	0	0	0	0	0	0
-82.5°	0	0	0	0	0	0	0	0	0	0	0
-83.75°	0	0	0	0	0	0	0	0	0	0	0
-85°	0	0	0	0	0	0	0	0	0	0	0
-86.25°	0	0	0	0	0	0	0	0	0	0	0
-87.5°	0	0	0	0	0	0	0	0	0	0	0
-88.75°	0	0	0	0	0	0	0	0	0	0	0
-90°	0	0	0	0	0	0	0	0	0	0	0



REPORT NUMBER: P221136 (CONVERTED FROM TYPE C PHOTOMETRY)  
 CATALOG NUMBER: 1002-[A1, P1, S1, SU1]-FL-LEDCB-F-WT-LC1-UNV

**CANDELA DISTRIBUTION (continued):**

	-21.25°	-20°	-18.75°	-17.5°	-16.25°	-15°	-13.75°	-12.5°	-11.25°	-10°	-8.75°
90°	0	0	0	0	0	0	0	0	0	0	0
88.75°	0	0	0	0	0	0	0	0	0	0	0
87.5°	0	0	0	0	0	0	0	0	0	0	0
86.25°	0	0	0	0	0	0	0	0	0	0	0
85°	0	0	0	0	0	0	0	0	0	0	0
83.75°	0	0	0	0	0	0	0	0	0	0	0
82.5°	0	0	0	0	0	0	0	0	0	0	0
81.25°	0	0	0	0	0	0	0	0	0	0	0
80°	0	0	0	0	0	0	0	0	0	0	0
78.75°	0	0	0	0	0	0	0	0	0	0	0
77.5°	0	0	0	0	0	0	0	0	0	0	0
76.25°	0	0	0	0	0	0	0	0	0	0	0
75°	0	0	0	0	0	0	0	0	0	0	0
73.75°	0	0	0	0	0	0	0	0	0	0	0
72.5°	0	0	0	0	0	0	0	0	0	0	0
71.25°	0	0	0	0	0	0	0	0	0	0	0
70°	0	0	0	0	0	0	0	0	0	0	0
68.75°	0	0	0	0	0	0	0	0	0	0	0
67.5°	0	0	0	0	0	0	0	0	0	0	0
66.25°	0	0	0	0	0	0	0	0	0	0	0
65°	0	0	0	1	1	1	1	1	1	1	1
63.75°	1	1	1	1	1	1	1	1	1	1	1
62.5°	1	1	1	1	1	1	1	1	1	1	1
61.25°	1	1	1	1	1	1	1	1	1	1	1
60°	1	1	1	1	1	1	1	1	1	1	1
58.75°	1	1	1	1	1	1	1	1	1	1	1
57.5°	1	1	1	1	1	1	1	1	1	1	1
56.25°	1	1	1	1	1	1	1	1	1	1	1
55°	1	1	1	1	1	1	1	1	1	1	1
53.75°	1	1	1	1	1	1	1	1	1	1	1
52.5°	1	1	1	1	1	1	1	1	1	1	1
51.25°	1	1	1	1	1	1	1	1	1	1	1
50°	1	1	1	1	1	1	1	1	1	1	1
48.75°	1	1	1	1	1	1	1	1	1	1	1
47.5°	1	1	1	1	1	1	1	2	2	2	2
46.25°	1	1	1	2	2	2	2	2	2	2	2
45°	1	2	2	2	2	2	2	2	2	2	2
43.75°	2	2	2	2	2	2	2	2	2	2	2
42.5°	2	2	2	2	2	2	2	2	2	2	2
41.25°	2	2	2	2	2	2	2	2	2	2	2
40°	2	2	2	2	2	2	2	2	2	2	2
38.75°	2	2	2	2	2	2	2	2	2	2	3
37.5°	2	2	2	2	2	2	2	3	3	4	4
36.25°	2	2	2	2	3	3	4	4	5	5	7
35°	2	2	3	4	4	5	6	9	11	13	14



REPORT NUMBER: P221136 (CONVERTED FROM TYPE C PHOTOMETRY)  
 CATALOG NUMBER: 1002-[A1, P1, S1, SU1]-FL-LEDCB-F-WT-LC1-UNV

**CANDELA DISTRIBUTION (continued):**

	-21.25°	-20°	-18.75°	-17.5°	-16.25°	-15°	-13.75°	-12.5°	-11.25°	-10°	-8.75°
33.75°	3	4	4	5	8	11	13	16	18	20	23
32.5°	4	5	8	11	14	17	20	25	30	34	38
31.25°	7	11	14	18	22	28	34	40	45	49	54
30°	13	17	21	28	35	42	48	55	63	71	77
28.75°	19	26	34	42	49	58	68	77	86	93	100
27.5°	29	38	46	56	68	79	89	99	111	122	133
26.25°	41	50	63	76	88	100	114	129	145	159	174
25°	54	68	82	95	111	128	148	167	185	203	219
23.75°	71	86	101	120	141	163	186	208	229	250	268
22.5°	88	105	126	151	176	202	228	253	277	300	320
21.25°	107	130	156	185	214	243	272	300	327	353	377
20°	130	158	189	222	254	286	318	350	380	409	437
18.75°	156	189	224	259	295	331	367	402	437	471	503
17.5°	185	222	259	298	337	377	417	458	498	536	573
16.25°	214	254	295	337	381	424	471	517	562	604	643
15°	243	286	331	377	424	475	526	577	626	671	709
13.75°	272	318	367	417	471	526	583	637	687	731	768
12.5°	300	350	402	458	517	577	637	692	741	783	818
11.25°	327	380	437	498	562	626	687	741	788	828	857
10°	353	409	471	536	604	671	731	783	828	861	889
8.75°	377	437	503	573	643	709	768	818	857	889	916
7.5°	399	463	532	605	678	742	798	845	882	913	937
6.25°	417	485	558	634	706	769	824	867	902	931	953
5°	434	505	581	658	729	791	842	883	918	944	966
3.75°	448	521	598	676	746	807	856	897	929	954	975
2.5°	458	532	611	688	758	818	866	905	937	961	982
1.25°	464	539	618	696	765	826	871	910	941	966	987
0°	466	541	621	699	768	828	873	912	943	967	988
-1.25°	464	539	618	696	765	826	871	910	941	966	987
-2.5°	458	532	611	688	758	818	866	905	937	961	982
-3.75°	448	521	598	676	746	807	856	897	929	954	975
-5°	434	505	581	658	729	791	842	883	918	944	966
-6.25°	417	485	558	634	706	769	824	867	902	931	953
-7.5°	399	463	532	605	678	742	798	845	882	913	937
-8.75°	377	437	503	573	643	709	768	818	857	889	916
-10°	353	409	471	536	604	671	731	783	828	861	889
-11.25°	327	380	437	498	562	626	687	741	788	828	857
-12.5°	300	350	402	458	517	577	637	692	741	783	818
-13.75°	272	318	367	417	471	526	583	637	687	731	768
-15°	243	286	331	377	424	475	526	577	626	671	709
-16.25°	214	254	295	337	381	424	471	517	562	604	643
-17.5°	185	222	259	298	337	377	417	458	498	536	573
-18.75°	156	189	224	259	295	331	367	402	437	471	503
-20°	130	158	189	222	254	286	318	350	380	409	437
-21.25°	107	130	156	185	214	243	272	300	327	353	377



REPORT NUMBER: P221136 (CONVERTED FROM TYPE C PHOTOMETRY)  
 CATALOG NUMBER: 1002-[A1, P1, S1, SU1]-FL-LEDCB-F-WT-LC1-UNV

**CANDELA DISTRIBUTION (continued):**

	-21.25°	-20°	-18.75°	-17.5°	-16.25°	-15°	-13.75°	-12.5°	-11.25°	-10°	-8.75°
-22.5°	88	105	126	151	176	202	228	253	277	300	320
-23.75°	71	86	101	120	141	163	186	208	229	250	268
-25°	54	68	82	95	111	128	148	167	185	203	219
-26.25°	41	50	63	76	88	100	114	129	145	159	174
-27.5°	29	38	46	56	68	79	89	99	111	122	133
-28.75°	19	26	34	42	49	58	68	77	86	93	100
-30°	13	17	21	28	35	42	48	55	63	71	77
-31.25°	7	11	14	18	22	28	34	40	45	49	54
-32.5°	4	5	8	11	14	17	20	25	30	34	38
-33.75°	3	4	4	5	8	11	13	16	18	20	23
-35°	2	2	3	4	4	5	6	9	11	13	14
-36.25°	2	2	2	2	3	3	4	4	5	5	7
-37.5°	2	2	2	2	2	2	2	3	3	4	4
-38.75°	2	2	2	2	2	2	2	2	2	2	3
-40°	2	2	2	2	2	2	2	2	2	2	2
-41.25°	2	2	2	2	2	2	2	2	2	2	2
-42.5°	2	2	2	2	2	2	2	2	2	2	2
-43.75°	2	2	2	2	2	2	2	2	2	2	2
-45°	1	2	2	2	2	2	2	2	2	2	2
-46.25°	1	1	1	2	2	2	2	2	2	2	2
-47.5°	1	1	1	1	1	1	1	2	2	2	2
-48.75°	1	1	1	1	1	1	1	1	1	1	1
-50°	1	1	1	1	1	1	1	1	1	1	1
-51.25°	1	1	1	1	1	1	1	1	1	1	1
-52.5°	1	1	1	1	1	1	1	1	1	1	1
-53.75°	1	1	1	1	1	1	1	1	1	1	1
-55°	1	1	1	1	1	1	1	1	1	1	1
-56.25°	1	1	1	1	1	1	1	1	1	1	1
-57.5°	1	1	1	1	1	1	1	1	1	1	1
-58.75°	1	1	1	1	1	1	1	1	1	1	1
-60°	1	1	1	1	1	1	1	1	1	1	1
-61.25°	1	1	1	1	1	1	1	1	1	1	1
-62.5°	1	1	1	1	1	1	1	1	1	1	1
-63.75°	1	1	1	1	1	1	1	1	1	1	1
-65°	0	0	0	1	1	1	1	1	1	1	1
-66.25°	0	0	0	0	0	0	0	0	0	0	0
-67.5°	0	0	0	0	0	0	0	0	0	0	0
-68.75°	0	0	0	0	0	0	0	0	0	0	0
-70°	0	0	0	0	0	0	0	0	0	0	0
-71.25°	0	0	0	0	0	0	0	0	0	0	0
-72.5°	0	0	0	0	0	0	0	0	0	0	0
-73.75°	0	0	0	0	0	0	0	0	0	0	0
-75°	0	0	0	0	0	0	0	0	0	0	0
-76.25°	0	0	0	0	0	0	0	0	0	0	0
-77.5°	0	0	0	0	0	0	0	0	0	0	0



REPORT NUMBER: P221136 (CONVERTED FROM TYPE C PHOTOMETRY)

CATALOG NUMBER: 1002-[A1, P1, S1, SU1]-FL-LEDCB-F-WT-LC1-UNV

**CANDELA DISTRIBUTION (continued):**

	-21.25°	-20°	-18.75°	-17.5°	-16.25°	-15°	-13.75°	-12.5°	-11.25°	-10°	-8.75°
-78.75°	0	0	0	0	0	0	0	0	0	0	0
-80°	0	0	0	0	0	0	0	0	0	0	0
-81.25°	0	0	0	0	0	0	0	0	0	0	0
-82.5°	0	0	0	0	0	0	0	0	0	0	0
-83.75°	0	0	0	0	0	0	0	0	0	0	0
-85°	0	0	0	0	0	0	0	0	0	0	0
-86.25°	0	0	0	0	0	0	0	0	0	0	0
-87.5°	0	0	0	0	0	0	0	0	0	0	0
-88.75°	0	0	0	0	0	0	0	0	0	0	0
-90°	0	0	0	0	0	0	0	0	0	0	0



REPORT NUMBER: P221136 (CONVERTED FROM TYPE C PHOTOMETRY)  
 CATALOG NUMBER: 1002-[A1, P1, S1, SU1]-FL-LEDCB-F-WT-LC1-UNV

**CANDELA DISTRIBUTION (continued):**

	-7.5°	-6.25°	-5°	-3.75°	-2.5°	-1.25°	0°	1.25°	2.5°	3.75°	5°
90°	0	0	0	0	0	0	0	0	0	0	0
88.75°	0	0	0	0	0	0	0	0	0	0	0
87.5°	0	0	0	0	0	0	0	0	0	0	0
86.25°	0	0	0	0	0	0	0	0	0	0	0
85°	0	0	0	0	0	0	0	0	0	0	0
83.75°	0	0	0	0	0	0	0	0	0	0	0
82.5°	0	0	0	0	0	0	0	0	0	0	0
81.25°	0	0	0	0	0	0	0	0	0	0	0
80°	0	0	0	0	0	0	0	0	0	0	0
78.75°	0	0	0	0	0	0	0	0	0	0	0
77.5°	0	0	0	0	0	0	0	0	0	0	0
76.25°	0	0	0	0	0	0	0	0	0	0	0
75°	0	0	0	0	0	0	0	0	0	0	0
73.75°	0	0	0	0	0	0	0	0	0	0	0
72.5°	0	0	0	0	0	0	0	0	0	0	0
71.25°	0	0	0	0	0	0	0	0	0	0	0
70°	0	0	0	0	0	0	0	0	0	0	0
68.75°	0	0	0	0	0	0	0	0	0	0	0
67.5°	0	0	0	0	0	0	0	0	0	0	0
66.25°	0	0	0	0	0	0	1	0	0	0	0
65°	1	1	1	1	1	1	1	1	1	1	1
63.75°	1	1	1	1	1	1	1	1	1	1	1
62.5°	1	1	1	1	1	1	1	1	1	1	1
61.25°	1	1	1	1	1	1	1	1	1	1	1
60°	1	1	1	1	1	1	1	1	1	1	1
58.75°	1	1	1	1	1	1	1	1	1	1	1
57.5°	1	1	1	1	1	1	1	1	1	1	1
56.25°	1	1	1	1	1	1	1	1	1	1	1
55°	1	1	1	1	1	1	1	1	1	1	1
53.75°	1	1	1	1	1	1	1	1	1	1	1
52.5°	1	1	1	1	1	1	1	1	1	1	1
51.25°	1	1	1	1	1	1	1	1	1	1	1
50°	1	1	1	1	1	1	1	1	1	1	1
48.75°	1	1	1	1	1	1	2	1	1	1	1
47.5°	2	2	2	2	2	2	2	2	2	2	2
46.25°	2	2	2	2	2	2	2	2	2	2	2
45°	2	2	2	2	2	2	2	2	2	2	2
43.75°	2	2	2	2	2	2	2	2	2	2	2
42.5°	2	2	2	2	2	2	2	2	2	2	2
41.25°	2	2	2	2	2	2	2	2	2	2	2
40°	2	2	2	2	2	2	2	2	2	2	2
38.75°	3	3	3	3	3	3	4	3	3	3	3
37.5°	4	4	5	5	5	5	5	5	5	5	5
36.25°	9	10	11	11	12	12	13	12	12	11	11
35°	16	17	18	19	20	20	20	20	20	19	18



REPORT NUMBER: P221136 (CONVERTED FROM TYPE C PHOTOMETRY)  
 CATALOG NUMBER: 1002-[A1, P1, S1, SU1]-FL-LEDCB-F-WT-LC1-UNV

**CANDELA DISTRIBUTION (continued):**

	-7.5°	-6.25°	-5°	-3.75°	-2.5°	-1.25°	0°	1.25°	2.5°	3.75°	5°
33.75°	26	29	31	33	34	35	36	35	34	33	31
32.5°	42	44	47	49	50	51	51	51	50	49	47
31.25°	60	64	68	71	73	75	75	75	73	71	68
30°	83	88	92	95	97	99	99	99	97	95	92
28.75°	109	116	121	126	130	132	133	132	130	126	121
27.5°	144	153	161	168	173	176	177	176	173	168	161
26.25°	187	198	207	215	221	224	225	224	221	215	207
25°	234	247	258	267	273	277	278	277	273	267	258
23.75°	285	300	312	322	329	334	335	334	329	322	312
22.5°	340	357	371	382	391	396	398	396	391	382	371
21.25°	399	417	434	448	458	464	466	464	458	448	434
20°	463	485	505	521	532	539	541	539	532	521	505
18.75°	532	558	581	598	611	618	621	618	611	598	581
17.5°	605	634	658	676	688	696	699	696	688	676	658
16.25°	678	706	729	746	758	765	768	765	758	746	729
15°	742	769	791	807	818	826	828	826	818	807	791
13.75°	798	824	842	856	866	871	873	871	866	856	842
12.5°	845	867	883	897	905	910	912	910	905	897	883
11.25°	882	902	918	929	937	941	943	941	937	929	918
10°	913	931	944	954	961	966	967	966	961	954	944
8.75°	937	953	966	975	982	987	988	987	982	975	966
7.5°	956	971	984	994	1001	1006	1007	1006	1001	994	984
6.25°	971	987	1000	1010	1016	1019	1020	1019	1016	1010	1000
5°	984	1000	1013	1020	1025	1028	1029	1028	1025	1020	1013
3.75°	994	1010	1020	1027	1032	1035	1036	1035	1032	1027	1020
2.5°	1001	1016	1025	1032	1037	1039	1040	1039	1037	1032	1025
1.25°	1006	1019	1028	1035	1039	1041	1042	1041	1039	1035	1028
0°	1007	1020	1029	1036	1040	1042	1048	1042	1040	1036	1029
-1.25°	1006	1019	1028	1035	1039	1041	1042	1041	1039	1035	1028
-2.5°	1001	1016	1025	1032	1037	1039	1040	1039	1037	1032	1025
-3.75°	994	1010	1020	1027	1032	1035	1036	1035	1032	1027	1020
-5°	984	1000	1013	1020	1025	1028	1029	1028	1025	1020	1013
-6.25°	971	987	1000	1010	1016	1019	1020	1019	1016	1010	1000
-7.5°	956	971	984	994	1001	1006	1007	1006	1001	994	984
-8.75°	937	953	966	975	982	987	988	987	982	975	966
-10°	913	931	944	954	961	966	967	966	961	954	944
-11.25°	882	902	918	929	937	941	943	941	937	929	918
-12.5°	845	867	883	897	905	910	912	910	905	897	883
-13.75°	798	824	842	856	866	871	873	871	866	856	842
-15°	742	769	791	807	818	826	828	826	818	807	791
-16.25°	678	706	729	746	758	765	768	765	758	746	729
-17.5°	605	634	658	676	688	696	699	696	688	676	658
-18.75°	532	558	581	598	611	618	621	618	611	598	581
-20°	463	485	505	521	532	539	541	539	532	521	505
-21.25°	399	417	434	448	458	464	466	464	458	448	434





REPORT NUMBER: P221136 (CONVERTED FROM TYPE C PHOTOMETRY)  
 CATALOG NUMBER: 1002-[A1, P1, S1, SU1]-FL-LEDCB-F-WT-LC1-UNV

**CANDELA DISTRIBUTION (continued):**

	-7.5°	-6.25°	-5°	-3.75°	-2.5°	-1.25°	0°	1.25°	2.5°	3.75°	5°
-22.5°	340	357	371	382	391	396	398	396	391	382	371
-23.75°	285	300	312	322	329	334	335	334	329	322	312
-25°	234	247	258	267	273	277	278	277	273	267	258
-26.25°	187	198	207	215	221	224	225	224	221	215	207
-27.5°	144	153	161	168	173	176	177	176	173	168	161
-28.75°	109	116	121	126	130	132	133	132	130	126	121
-30°	83	88	92	95	97	99	99	99	97	95	92
-31.25°	60	64	68	71	73	75	75	75	73	71	68
-32.5°	42	44	47	49	50	51	51	51	50	49	47
-33.75°	26	29	31	33	34	35	36	35	34	33	31
-35°	16	17	18	19	20	20	20	20	20	19	18
-36.25°	9	10	11	11	12	12	13	12	12	11	11
-37.5°	4	4	5	5	5	5	5	5	5	5	5
-38.75°	3	3	3	3	3	3	4	3	3	3	3
-40°	2	2	2	2	2	2	2	2	2	2	2
-41.25°	2	2	2	2	2	2	2	2	2	2	2
-42.5°	2	2	2	2	2	2	2	2	2	2	2
-43.75°	2	2	2	2	2	2	2	2	2	2	2
-45°	2	2	2	2	2	2	2	2	2	2	2
-46.25°	2	2	2	2	2	2	2	2	2	2	2
-47.5°	2	2	2	2	2	2	2	2	2	2	2
-48.75°	1	1	1	1	1	1	2	1	1	1	1
-50°	1	1	1	1	1	1	1	1	1	1	1
-51.25°	1	1	1	1	1	1	1	1	1	1	1
-52.5°	1	1	1	1	1	1	1	1	1	1	1
-53.75°	1	1	1	1	1	1	1	1	1	1	1
-55°	1	1	1	1	1	1	1	1	1	1	1
-56.25°	1	1	1	1	1	1	1	1	1	1	1
-57.5°	1	1	1	1	1	1	1	1	1	1	1
-58.75°	1	1	1	1	1	1	1	1	1	1	1
-60°	1	1	1	1	1	1	1	1	1	1	1
-61.25°	1	1	1	1	1	1	1	1	1	1	1
-62.5°	1	1	1	1	1	1	1	1	1	1	1
-63.75°	1	1	1	1	1	1	1	1	1	1	1
-65°	1	1	1	1	1	1	1	1	1	1	1
-66.25°	0	0	0	0	0	0	1	0	0	0	0
-67.5°	0	0	0	0	0	0	0	0	0	0	0
-68.75°	0	0	0	0	0	0	0	0	0	0	0
-70°	0	0	0	0	0	0	0	0	0	0	0
-71.25°	0	0	0	0	0	0	0	0	0	0	0
-72.5°	0	0	0	0	0	0	0	0	0	0	0
-73.75°	0	0	0	0	0	0	0	0	0	0	0
-75°	0	0	0	0	0	0	0	0	0	0	0
-76.25°	0	0	0	0	0	0	0	0	0	0	0
-77.5°	0	0	0	0	0	0	0	0	0	0	0



REPORT NUMBER: P221136 (CONVERTED FROM TYPE C PHOTOMETRY)

CATALOG NUMBER: 1002-[A1, P1, S1, SU1]-FL-LEDCB-F-WT-LC1-UNV

**CANDELA DISTRIBUTION (continued):**

	-7.5°	-6.25°	-5°	-3.75°	-2.5°	-1.25°	0°	1.25°	2.5°	3.75°	5°
-78.75°	0	0	0	0	0	0	0	0	0	0	0
-80°	0	0	0	0	0	0	0	0	0	0	0
-81.25°	0	0	0	0	0	0	0	0	0	0	0
-82.5°	0	0	0	0	0	0	0	0	0	0	0
-83.75°	0	0	0	0	0	0	0	0	0	0	0
-85°	0	0	0	0	0	0	0	0	0	0	0
-86.25°	0	0	0	0	0	0	0	0	0	0	0
-87.5°	0	0	0	0	0	0	0	0	0	0	0
-88.75°	0	0	0	0	0	0	0	0	0	0	0
-90°	0	0	0	0	0	0	0	0	0	0	0



REPORT NUMBER: P221136 (CONVERTED FROM TYPE C PHOTOMETRY)  
 CATALOG NUMBER: 1002-[A1, P1, S1, SU1]-FL-LEDCB-F-WT-LC1-UNV

**CANDELA DISTRIBUTION (continued):**

	6.25°	7.5°	8.75°	10°	11.25°	12.5°	13.75°	15°	16.25°	17.5°	18.75°
90°	0	0	0	0	0	0	0	0	0	0	0
88.75°	0	0	0	0	0	0	0	0	0	0	0
87.5°	0	0	0	0	0	0	0	0	0	0	0
86.25°	0	0	0	0	0	0	0	0	0	0	0
85°	0	0	0	0	0	0	0	0	0	0	0
83.75°	0	0	0	0	0	0	0	0	0	0	0
82.5°	0	0	0	0	0	0	0	0	0	0	0
81.25°	0	0	0	0	0	0	0	0	0	0	0
80°	0	0	0	0	0	0	0	0	0	0	0
78.75°	0	0	0	0	0	0	0	0	0	0	0
77.5°	0	0	0	0	0	0	0	0	0	0	0
76.25°	0	0	0	0	0	0	0	0	0	0	0
75°	0	0	0	0	0	0	0	0	0	0	0
73.75°	0	0	0	0	0	0	0	0	0	0	0
72.5°	0	0	0	0	0	0	0	0	0	0	0
71.25°	0	0	0	0	0	0	0	0	0	0	0
70°	0	0	0	0	0	0	0	0	0	0	0
68.75°	0	0	0	0	0	0	0	0	0	0	0
67.5°	0	0	0	0	0	0	0	0	0	0	0
66.25°	0	0	0	0	0	0	0	0	0	0	0
65°	1	1	1	1	1	1	1	1	1	1	0
63.75°	1	1	1	1	1	1	1	1	1	1	1
62.5°	1	1	1	1	1	1	1	1	1	1	1
61.25°	1	1	1	1	1	1	1	1	1	1	1
60°	1	1	1	1	1	1	1	1	1	1	1
58.75°	1	1	1	1	1	1	1	1	1	1	1
57.5°	1	1	1	1	1	1	1	1	1	1	1
56.25°	1	1	1	1	1	1	1	1	1	1	1
55°	1	1	1	1	1	1	1	1	1	1	1
53.75°	1	1	1	1	1	1	1	1	1	1	1
52.5°	1	1	1	1	1	1	1	1	1	1	1
51.25°	1	1	1	1	1	1	1	1	1	1	1
50°	1	1	1	1	1	1	1	1	1	1	1
48.75°	1	1	1	1	1	1	1	1	1	1	1
47.5°	2	2	2	2	2	2	1	1	1	1	1
46.25°	2	2	2	2	2	2	2	2	2	2	1
45°	2	2	2	2	2	2	2	2	2	2	2
43.75°	2	2	2	2	2	2	2	2	2	2	2
42.5°	2	2	2	2	2	2	2	2	2	2	2
41.25°	2	2	2	2	2	2	2	2	2	2	2
40°	2	2	2	2	2	2	2	2	2	2	2
38.75°	3	3	3	2	2	2	2	2	2	2	2
37.5°	4	4	4	4	3	3	2	2	2	2	2
36.25°	10	9	7	5	5	4	4	3	3	2	2
35°	17	16	14	13	11	9	6	5	4	4	3



REPORT NUMBER: P221136 (CONVERTED FROM TYPE C PHOTOMETRY)  
 CATALOG NUMBER: 1002-[A1, P1, S1, SU1]-FL-LEDCB-F-WT-LC1-UNV

**CANDELA DISTRIBUTION (continued):**

	6.25°	7.5°	8.75°	10°	11.25°	12.5°	13.75°	15°	16.25°	17.5°	18.75°
33.75°	29	26	23	20	18	16	13	11	8	5	4
32.5°	44	42	38	34	30	25	20	17	14	11	8
31.25°	64	60	54	49	45	40	34	28	22	18	14
30°	88	83	77	71	63	55	48	42	35	28	21
28.75°	116	109	100	93	86	77	68	58	49	42	34
27.5°	153	144	133	122	111	99	89	79	68	56	46
26.25°	198	187	174	159	145	129	114	100	88	76	63
25°	247	234	219	203	185	167	148	128	111	95	82
23.75°	300	285	268	250	229	208	186	163	141	120	101
22.5°	357	340	320	300	277	253	228	202	176	151	126
21.25°	417	399	377	353	327	300	272	243	214	185	156
20°	485	463	437	409	380	350	318	286	254	222	189
18.75°	558	532	503	471	437	402	367	331	295	259	224
17.5°	634	605	573	536	498	458	417	377	337	298	259
16.25°	706	678	643	604	562	517	471	424	381	337	295
15°	769	742	709	671	626	577	526	475	424	377	331
13.75°	824	798	768	731	687	637	583	526	471	417	367
12.5°	867	845	818	783	741	692	637	577	517	458	402
11.25°	902	882	857	828	788	741	687	626	562	498	437
10°	931	913	889	861	828	783	731	671	604	536	471
8.75°	953	937	916	889	857	818	768	709	643	573	503
7.5°	971	956	937	913	882	845	798	742	678	605	532
6.25°	987	971	953	931	902	867	824	769	706	634	558
5°	1000	984	966	944	918	883	842	791	729	658	581
3.75°	1010	994	975	954	929	897	856	807	746	676	598
2.5°	1016	1001	982	961	937	905	866	818	758	688	611
1.25°	1019	1006	987	966	941	910	871	826	765	696	618
0°	1020	1007	988	967	943	912	873	828	768	699	621
-1.25°	1019	1006	987	966	941	910	871	826	765	696	618
-2.5°	1016	1001	982	961	937	905	866	818	758	688	611
-3.75°	1010	994	975	954	929	897	856	807	746	676	598
-5°	1000	984	966	944	918	883	842	791	729	658	581
-6.25°	987	971	953	931	902	867	824	769	706	634	558
-7.5°	971	956	937	913	882	845	798	742	678	605	532
-8.75°	953	937	916	889	857	818	768	709	643	573	503
-10°	931	913	889	861	828	783	731	671	604	536	471
-11.25°	902	882	857	828	788	741	687	626	562	498	437
-12.5°	867	845	818	783	741	692	637	577	517	458	402
-13.75°	824	798	768	731	687	637	583	526	471	417	367
-15°	769	742	709	671	626	577	526	475	424	377	331
-16.25°	706	678	643	604	562	517	471	424	381	337	295
-17.5°	634	605	573	536	498	458	417	377	337	298	259
-18.75°	558	532	503	471	437	402	367	331	295	259	224
-20°	485	463	437	409	380	350	318	286	254	222	189
-21.25°	417	399	377	353	327	300	272	243	214	185	156



REPORT NUMBER: P221136 (CONVERTED FROM TYPE C PHOTOMETRY)  
 CATALOG NUMBER: 1002-[A1, P1, S1, SU1]-FL-LEDCB-F-WT-LC1-UNV

**CANDELA DISTRIBUTION (continued):**

	6.25°	7.5°	8.75°	10°	11.25°	12.5°	13.75°	15°	16.25°	17.5°	18.75°
-22.5°	357	340	320	300	277	253	228	202	176	151	126
-23.75°	300	285	268	250	229	208	186	163	141	120	101
-25°	247	234	219	203	185	167	148	128	111	95	82
-26.25°	198	187	174	159	145	129	114	100	88	76	63
-27.5°	153	144	133	122	111	99	89	79	68	56	46
-28.75°	116	109	100	93	86	77	68	58	49	42	34
-30°	88	83	77	71	63	55	48	42	35	28	21
-31.25°	64	60	54	49	45	40	34	28	22	18	14
-32.5°	44	42	38	34	30	25	20	17	14	11	8
-33.75°	29	26	23	20	18	16	13	11	8	5	4
-35°	17	16	14	13	11	9	6	5	4	4	3
-36.25°	10	9	7	5	5	4	4	3	3	2	2
-37.5°	4	4	4	4	3	3	2	2	2	2	2
-38.75°	3	3	3	2	2	2	2	2	2	2	2
-40°	2	2	2	2	2	2	2	2	2	2	2
-41.25°	2	2	2	2	2	2	2	2	2	2	2
-42.5°	2	2	2	2	2	2	2	2	2	2	2
-43.75°	2	2	2	2	2	2	2	2	2	2	2
-45°	2	2	2	2	2	2	2	2	2	2	2
-46.25°	2	2	2	2	2	2	2	2	2	2	1
-47.5°	2	2	2	2	2	2	1	1	1	1	1
-48.75°	1	1	1	1	1	1	1	1	1	1	1
-50°	1	1	1	1	1	1	1	1	1	1	1
-51.25°	1	1	1	1	1	1	1	1	1	1	1
-52.5°	1	1	1	1	1	1	1	1	1	1	1
-53.75°	1	1	1	1	1	1	1	1	1	1	1
-55°	1	1	1	1	1	1	1	1	1	1	1
-56.25°	1	1	1	1	1	1	1	1	1	1	1
-57.5°	1	1	1	1	1	1	1	1	1	1	1
-58.75°	1	1	1	1	1	1	1	1	1	1	1
-60°	1	1	1	1	1	1	1	1	1	1	1
-61.25°	1	1	1	1	1	1	1	1	1	1	1
-62.5°	1	1	1	1	1	1	1	1	1	1	1
-63.75°	1	1	1	1	1	1	1	1	1	1	1
-65°	1	1	1	1	1	1	1	1	1	1	0
-66.25°	0	0	0	0	0	0	0	0	0	0	0
-67.5°	0	0	0	0	0	0	0	0	0	0	0
-68.75°	0	0	0	0	0	0	0	0	0	0	0
-70°	0	0	0	0	0	0	0	0	0	0	0
-71.25°	0	0	0	0	0	0	0	0	0	0	0
-72.5°	0	0	0	0	0	0	0	0	0	0	0
-73.75°	0	0	0	0	0	0	0	0	0	0	0
-75°	0	0	0	0	0	0	0	0	0	0	0
-76.25°	0	0	0	0	0	0	0	0	0	0	0
-77.5°	0	0	0	0	0	0	0	0	0	0	0



REPORT NUMBER: P221136 (CONVERTED FROM TYPE C PHOTOMETRY)

CATALOG NUMBER: 1002-[A1, P1, S1, SU1]-FL-LEDCB-F-WT-LC1-UNV

**CANDELA DISTRIBUTION (continued):**

	6.25°	7.5°	8.75°	10°	11.25°	12.5°	13.75°	15°	16.25°	17.5°	18.75°
-78.75°	0	0	0	0	0	0	0	0	0	0	0
-80°	0	0	0	0	0	0	0	0	0	0	0
-81.25°	0	0	0	0	0	0	0	0	0	0	0
-82.5°	0	0	0	0	0	0	0	0	0	0	0
-83.75°	0	0	0	0	0	0	0	0	0	0	0
-85°	0	0	0	0	0	0	0	0	0	0	0
-86.25°	0	0	0	0	0	0	0	0	0	0	0
-87.5°	0	0	0	0	0	0	0	0	0	0	0
-88.75°	0	0	0	0	0	0	0	0	0	0	0
-90°	0	0	0	0	0	0	0	0	0	0	0



REPORT NUMBER: P221136 (CONVERTED FROM TYPE C PHOTOMETRY)  
 CATALOG NUMBER: 1002-[A1, P1, S1, SU1]-FL-LEDCB-F-WT-LC1-UNV

**CANDELA DISTRIBUTION (continued):**

	20°	21.25°	22.5°	23.75°	25°	26.25°	27.5°	28.75°	30°	31.25°	32.5°
90°	0	0	0	0	0	0	0	0	0	0	0
88.75°	0	0	0	0	0	0	0	0	0	0	0
87.5°	0	0	0	0	0	0	0	0	0	0	0
86.25°	0	0	0	0	0	0	0	0	0	0	0
85°	0	0	0	0	0	0	0	0	0	0	0
83.75°	0	0	0	0	0	0	0	0	0	0	0
82.5°	0	0	0	0	0	0	0	0	0	0	0
81.25°	0	0	0	0	0	0	0	0	0	0	0
80°	0	0	0	0	0	0	0	0	0	0	0
78.75°	0	0	0	0	0	0	0	0	0	0	0
77.5°	0	0	0	0	0	0	0	0	0	0	0
76.25°	0	0	0	0	0	0	0	0	0	0	0
75°	0	0	0	0	0	0	0	0	0	0	0
73.75°	0	0	0	0	0	0	0	0	0	0	0
72.5°	0	0	0	0	0	0	0	0	0	0	0
71.25°	0	0	0	0	0	0	0	0	0	0	0
70°	0	0	0	0	0	0	0	0	0	0	0
68.75°	0	0	0	0	0	0	0	0	0	0	0
67.5°	0	0	0	0	0	0	0	0	0	0	0
66.25°	0	0	0	0	0	0	0	0	0	0	0
65°	0	0	0	0	0	0	0	0	0	0	0
63.75°	1	1	1	1	0	0	0	0	0	0	0
62.5°	1	1	1	1	1	1	1	1	0	0	0
61.25°	1	1	1	1	1	1	1	1	1	1	1
60°	1	1	1	1	1	1	1	1	1	1	1
58.75°	1	1	1	1	1	1	1	1	1	1	1
57.5°	1	1	1	1	1	1	1	1	1	1	1
56.25°	1	1	1	1	1	1	1	1	1	1	1
55°	1	1	1	1	1	1	1	1	1	1	1
53.75°	1	1	1	1	1	1	1	1	1	1	1
52.5°	1	1	1	1	1	1	1	1	1	1	1
51.25°	1	1	1	1	1	1	1	1	1	1	1
50°	1	1	1	1	1	1	1	1	1	1	1
48.75°	1	1	1	1	1	1	1	1	1	1	1
47.5°	1	1	1	1	1	1	1	1	1	1	1
46.25°	1	1	1	1	1	1	1	1	1	1	1
45°	2	1	1	1	1	1	1	1	1	1	1
43.75°	2	2	2	2	1	1	1	1	1	1	1
42.5°	2	2	2	2	2	2	1	1	1	1	1
41.25°	2	2	2	2	2	2	2	1	1	1	1
40°	2	2	2	2	2	2	2	2	2	1	1
38.75°	2	2	2	2	2	2	2	2	2	2	1
37.5°	2	2	2	2	2	2	2	2	2	2	2
36.25°	2	2	2	2	2	2	2	2	2	2	2
35°	2	2	2	2	2	2	2	2	2	2	2



REPORT NUMBER: P221136 (CONVERTED FROM TYPE C PHOTOMETRY)  
 CATALOG NUMBER: 1002-[A1, P1, S1, SU1]-FL-LEDCB-F-WT-LC1-UNV

**CANDELA DISTRIBUTION (continued):**

	20°	21.25°	22.5°	23.75°	25°	26.25°	27.5°	28.75°	30°	31.25°	32.5°
33.75°	4	3	2	2	2	2	2	2	2	2	2
32.5°	5	4	3	3	2	2	2	2	2	2	2
31.25°	11	7	5	4	3	2	2	2	2	2	2
30°	17	13	9	5	4	3	2	2	2	2	2
28.75°	26	19	15	10	6	4	3	2	2	2	2
27.5°	38	29	20	16	11	6	4	3	2	2	2
26.25°	50	41	32	22	16	11	6	4	3	2	2
25°	68	54	43	33	23	16	11	6	4	3	2
23.75°	86	71	56	44	33	22	16	10	5	4	3
22.5°	105	88	72	56	43	32	20	15	9	5	3
21.25°	130	107	88	71	54	41	29	19	13	7	4
20°	158	130	105	86	68	50	38	26	17	11	5
18.75°	189	156	126	101	82	63	46	34	21	14	8
17.5°	222	185	151	120	95	76	56	42	28	18	11
16.25°	254	214	176	141	111	88	68	49	35	22	14
15°	286	243	202	163	128	100	79	58	42	28	17
13.75°	318	272	228	186	148	114	89	68	48	34	20
12.5°	350	300	253	208	167	129	99	77	55	40	25
11.25°	380	327	277	229	185	145	111	86	63	45	30
10°	409	353	300	250	203	159	122	93	71	49	34
8.75°	437	377	320	268	219	174	133	100	77	54	38
7.5°	463	399	340	285	234	187	144	109	83	60	42
6.25°	485	417	357	300	247	198	153	116	88	64	44
5°	505	434	371	312	258	207	161	121	92	68	47
3.75°	521	448	382	322	267	215	168	126	95	71	49
2.5°	532	458	391	329	273	221	173	130	97	73	50
1.25°	539	464	396	334	277	224	176	132	99	75	51
0°	541	466	398	335	278	225	177	133	99	75	51
-1.25°	539	464	396	334	277	224	176	132	99	75	51
-2.5°	532	458	391	329	273	221	173	130	97	73	50
-3.75°	521	448	382	322	267	215	168	126	95	71	49
-5°	505	434	371	312	258	207	161	121	92	68	47
-6.25°	485	417	357	300	247	198	153	116	88	64	44
-7.5°	463	399	340	285	234	187	144	109	83	60	42
-8.75°	437	377	320	268	219	174	133	100	77	54	38
-10°	409	353	300	250	203	159	122	93	71	49	34
-11.25°	380	327	277	229	185	145	111	86	63	45	30
-12.5°	350	300	253	208	167	129	99	77	55	40	25
-13.75°	318	272	228	186	148	114	89	68	48	34	20
-15°	286	243	202	163	128	100	79	58	42	28	17
-16.25°	254	214	176	141	111	88	68	49	35	22	14
-17.5°	222	185	151	120	95	76	56	42	28	18	11
-18.75°	189	156	126	101	82	63	46	34	21	14	8
-20°	158	130	105	86	68	50	38	26	17	11	5
-21.25°	130	107	88	71	54	41	29	19	13	7	4





REPORT NUMBER: P221136 (CONVERTED FROM TYPE C PHOTOMETRY)  
 CATALOG NUMBER: 1002-[A1, P1, S1, SU1]-FL-LEDCB-F-WT-LC1-UNV

**CANDELA DISTRIBUTION (continued):**

	20°	21.25°	22.5°	23.75°	25°	26.25°	27.5°	28.75°	30°	31.25°	32.5°
-22.5°	105	88	72	56	43	32	20	15	9	5	3
-23.75°	86	71	56	44	33	22	16	10	5	4	3
-25°	68	54	43	33	23	16	11	6	4	3	2
-26.25°	50	41	32	22	16	11	6	4	3	2	2
-27.5°	38	29	20	16	11	6	4	3	2	2	2
-28.75°	26	19	15	10	6	4	3	2	2	2	2
-30°	17	13	9	5	4	3	2	2	2	2	2
-31.25°	11	7	5	4	3	2	2	2	2	2	2
-32.5°	5	4	3	3	2	2	2	2	2	2	2
-33.75°	4	3	2	2	2	2	2	2	2	2	2
-35°	2	2	2	2	2	2	2	2	2	2	2
-36.25°	2	2	2	2	2	2	2	2	2	2	2
-37.5°	2	2	2	2	2	2	2	2	2	2	2
-38.75°	2	2	2	2	2	2	2	2	2	2	1
-40°	2	2	2	2	2	2	2	2	2	1	1
-41.25°	2	2	2	2	2	2	2	1	1	1	1
-42.5°	2	2	2	2	2	2	1	1	1	1	1
-43.75°	2	2	2	2	1	1	1	1	1	1	1
-45°	2	1	1	1	1	1	1	1	1	1	1
-46.25°	1	1	1	1	1	1	1	1	1	1	1
-47.5°	1	1	1	1	1	1	1	1	1	1	1
-48.75°	1	1	1	1	1	1	1	1	1	1	1
-50°	1	1	1	1	1	1	1	1	1	1	1
-51.25°	1	1	1	1	1	1	1	1	1	1	1
-52.5°	1	1	1	1	1	1	1	1	1	1	1
-53.75°	1	1	1	1	1	1	1	1	1	1	1
-55°	1	1	1	1	1	1	1	1	1	1	1
-56.25°	1	1	1	1	1	1	1	1	1	1	1
-57.5°	1	1	1	1	1	1	1	1	1	1	1
-58.75°	1	1	1	1	1	1	1	1	1	1	1
-60°	1	1	1	1	1	1	1	1	1	1	1
-61.25°	1	1	1	1	1	1	1	1	1	1	1
-62.5°	1	1	1	1	1	1	1	1	0	0	0
-63.75°	1	1	1	1	0	0	0	0	0	0	0
-65°	0	0	0	0	0	0	0	0	0	0	0
-66.25°	0	0	0	0	0	0	0	0	0	0	0
-67.5°	0	0	0	0	0	0	0	0	0	0	0
-68.75°	0	0	0	0	0	0	0	0	0	0	0
-70°	0	0	0	0	0	0	0	0	0	0	0
-71.25°	0	0	0	0	0	0	0	0	0	0	0
-72.5°	0	0	0	0	0	0	0	0	0	0	0
-73.75°	0	0	0	0	0	0	0	0	0	0	0
-75°	0	0	0	0	0	0	0	0	0	0	0
-76.25°	0	0	0	0	0	0	0	0	0	0	0
-77.5°	0	0	0	0	0	0	0	0	0	0	0



REPORT NUMBER: P221136 (CONVERTED FROM TYPE C PHOTOMETRY)

CATALOG NUMBER: 1002-[A1, P1, S1, SU1]-FL-LEDCB-F-WT-LC1-UNV

**CANDELA DISTRIBUTION (continued):**

	20°	21.25°	22.5°	23.75°	25°	26.25°	27.5°	28.75°	30°	31.25°	32.5°
-78.75°	0	0	0	0	0	0	0	0	0	0	0
-80°	0	0	0	0	0	0	0	0	0	0	0
-81.25°	0	0	0	0	0	0	0	0	0	0	0
-82.5°	0	0	0	0	0	0	0	0	0	0	0
-83.75°	0	0	0	0	0	0	0	0	0	0	0
-85°	0	0	0	0	0	0	0	0	0	0	0
-86.25°	0	0	0	0	0	0	0	0	0	0	0
-87.5°	0	0	0	0	0	0	0	0	0	0	0
-88.75°	0	0	0	0	0	0	0	0	0	0	0
-90°	0	0	0	0	0	0	0	0	0	0	0



REPORT NUMBER: P221136 (CONVERTED FROM TYPE C PHOTOMETRY)  
 CATALOG NUMBER: 1002-[A1, P1, S1, SU1]-FL-LEDCB-F-WT-LC1-UNV

**CANDELA DISTRIBUTION (continued):**

	33.75°	35°	36.25°	37.5°	38.75°	40°	41.25°	42.5°	43.75°	45°	46.25°
90°	0	0	0	0	0	0	0	0	0	0	0
88.75°	0	0	0	0	0	0	0	0	0	0	0
87.5°	0	0	0	0	0	0	0	0	0	0	0
86.25°	0	0	0	0	0	0	0	0	0	0	0
85°	0	0	0	0	0	0	0	0	0	0	0
83.75°	0	0	0	0	0	0	0	0	0	0	0
82.5°	0	0	0	0	0	0	0	0	0	0	0
81.25°	0	0	0	0	0	0	0	0	0	0	0
80°	0	0	0	0	0	0	0	0	0	0	0
78.75°	0	0	0	0	0	0	0	0	0	0	0
77.5°	0	0	0	0	0	0	0	0	0	0	0
76.25°	0	0	0	0	0	0	0	0	0	0	0
75°	0	0	0	0	0	0	0	0	0	0	0
73.75°	0	0	0	0	0	0	0	0	0	0	0
72.5°	0	0	0	0	0	0	0	0	0	0	0
71.25°	0	0	0	0	0	0	0	0	0	0	0
70°	0	0	0	0	0	0	0	0	0	0	0
68.75°	0	0	0	0	0	0	0	0	0	0	0
67.5°	0	0	0	0	0	0	0	0	0	0	0
66.25°	0	0	0	0	0	0	0	0	0	0	0
65°	0	0	0	0	0	0	0	0	0	0	0
63.75°	0	0	0	0	0	0	0	0	0	0	0
62.5°	0	0	0	0	0	0	0	0	0	0	0
61.25°	0	0	0	0	0	0	0	0	0	0	0
60°	1	1	1	0	0	0	0	0	0	0	0
58.75°	1	1	1	1	1	0	0	0	0	0	0
57.5°	1	1	1	1	1	1	1	0	0	0	0
56.25°	1	1	1	1	1	1	1	1	0	0	0
55°	1	1	1	1	1	1	1	1	1	1	0
53.75°	1	1	1	1	1	1	1	1	1	1	1
52.5°	1	1	1	1	1	1	1	1	1	1	1
51.25°	1	1	1	1	1	1	1	1	1	1	1
50°	1	1	1	1	1	1	1	1	1	1	1
48.75°	1	1	1	1	1	1	1	1	1	1	1
47.5°	1	1	1	1	1	1	1	1	1	1	1
46.25°	1	1	1	1	1	1	1	1	1	1	1
45°	1	1	1	1	1	1	1	1	1	1	1
43.75°	1	1	1	1	1	1	1	1	1	1	1
42.5°	1	1	1	1	1	1	1	1	1	1	1
41.25°	1	1	1	1	1	1	1	1	1	1	1
40°	1	1	1	1	1	1	1	1	1	1	1
38.75°	1	1	1	1	1	1	1	1	1	1	1
37.5°	2	1	1	1	1	1	1	1	1	1	1
36.25°	2	2	1	1	1	1	1	1	1	1	1
35°	2	2	2	1	1	1	1	1	1	1	1



REPORT NUMBER: P221136 (CONVERTED FROM TYPE C PHOTOMETRY)  
 CATALOG NUMBER: 1002-[A1, P1, S1, SU1]-FL-LEDCB-F-WT-LC1-UNV

**CANDELA DISTRIBUTION (continued):**

	33.75°	35°	36.25°	37.5°	38.75°	40°	41.25°	42.5°	43.75°	45°	46.25°
33.75°	2	2	2	2	1	1	1	1	1	1	1
32.5°	2	2	2	2	1	1	1	1	1	1	1
31.25°	2	2	2	2	2	1	1	1	1	1	1
30°	2	2	2	2	2	2	1	1	1	1	1
28.75°	2	2	2	2	2	2	1	1	1	1	1
27.5°	2	2	2	2	2	2	2	1	1	1	1
26.25°	2	2	2	2	2	2	2	2	1	1	1
25°	2	2	2	2	2	2	2	2	1	1	1
23.75°	2	2	2	2	2	2	2	2	2	1	1
22.5°	2	2	2	2	2	2	2	2	2	1	1
21.25°	3	2	2	2	2	2	2	2	2	1	1
20°	4	2	2	2	2	2	2	2	2	2	1
18.75°	4	3	2	2	2	2	2	2	2	2	1
17.5°	5	4	2	2	2	2	2	2	2	2	2
16.25°	8	4	3	2	2	2	2	2	2	2	2
15°	11	5	3	2	2	2	2	2	2	2	2
13.75°	13	6	4	2	2	2	2	2	2	2	2
12.5°	16	9	4	3	2	2	2	2	2	2	2
11.25°	18	11	5	3	2	2	2	2	2	2	2
10°	20	13	5	4	2	2	2	2	2	2	2
8.75°	23	14	7	4	3	2	2	2	2	2	2
7.5°	26	16	9	4	3	2	2	2	2	2	2
6.25°	29	17	10	4	3	2	2	2	2	2	2
5°	31	18	11	5	3	2	2	2	2	2	2
3.75°	33	19	11	5	3	2	2	2	2	2	2
2.5°	34	20	12	5	3	2	2	2	2	2	2
1.25°	35	20	12	5	3	2	2	2	2	2	2
0°	36	20	13	5	4	2	2	2	2	2	2
-1.25°	35	20	12	5	3	2	2	2	2	2	2
-2.5°	34	20	12	5	3	2	2	2	2	2	2
-3.75°	33	19	11	5	3	2	2	2	2	2	2
-5°	31	18	11	5	3	2	2	2	2	2	2
-6.25°	29	17	10	4	3	2	2	2	2	2	2
-7.5°	26	16	9	4	3	2	2	2	2	2	2
-8.75°	23	14	7	4	3	2	2	2	2	2	2
-10°	20	13	5	4	2	2	2	2	2	2	2
-11.25°	18	11	5	3	2	2	2	2	2	2	2
-12.5°	16	9	4	3	2	2	2	2	2	2	2
-13.75°	13	6	4	2	2	2	2	2	2	2	2
-15°	11	5	3	2	2	2	2	2	2	2	2
-16.25°	8	4	3	2	2	2	2	2	2	2	2
-17.5°	5	4	2	2	2	2	2	2	2	2	2
-18.75°	4	3	2	2	2	2	2	2	2	2	1
-20°	4	2	2	2	2	2	2	2	2	2	1
-21.25°	3	2	2	2	2	2	2	2	2	1	1



REPORT NUMBER: P221136 (CONVERTED FROM TYPE C PHOTOMETRY)  
 CATALOG NUMBER: 1002-[A1, P1, S1, SU1]-FL-LEDCB-F-WT-LC1-UNV

**CANDELA DISTRIBUTION (continued):**

	33.75°	35°	36.25°	37.5°	38.75°	40°	41.25°	42.5°	43.75°	45°	46.25°
-22.5°	2	2	2	2	2	2	2	2	2	1	1
-23.75°	2	2	2	2	2	2	2	2	2	1	1
-25°	2	2	2	2	2	2	2	2	1	1	1
-26.25°	2	2	2	2	2	2	2	2	1	1	1
-27.5°	2	2	2	2	2	2	2	1	1	1	1
-28.75°	2	2	2	2	2	2	1	1	1	1	1
-30°	2	2	2	2	2	2	1	1	1	1	1
-31.25°	2	2	2	2	2	1	1	1	1	1	1
-32.5°	2	2	2	2	1	1	1	1	1	1	1
-33.75°	2	2	2	2	1	1	1	1	1	1	1
-35°	2	2	2	1	1	1	1	1	1	1	1
-36.25°	2	2	1	1	1	1	1	1	1	1	1
-37.5°	2	1	1	1	1	1	1	1	1	1	1
-38.75°	1	1	1	1	1	1	1	1	1	1	1
-40°	1	1	1	1	1	1	1	1	1	1	1
-41.25°	1	1	1	1	1	1	1	1	1	1	1
-42.5°	1	1	1	1	1	1	1	1	1	1	1
-43.75°	1	1	1	1	1	1	1	1	1	1	1
-45°	1	1	1	1	1	1	1	1	1	1	1
-46.25°	1	1	1	1	1	1	1	1	1	1	1
-47.5°	1	1	1	1	1	1	1	1	1	1	1
-48.75°	1	1	1	1	1	1	1	1	1	1	1
-50°	1	1	1	1	1	1	1	1	1	1	1
-51.25°	1	1	1	1	1	1	1	1	1	1	1
-52.5°	1	1	1	1	1	1	1	1	1	1	1
-53.75°	1	1	1	1	1	1	1	1	1	1	1
-55°	1	1	1	1	1	1	1	1	1	1	0
-56.25°	1	1	1	1	1	1	1	1	0	0	0
-57.5°	1	1	1	1	1	1	1	0	0	0	0
-58.75°	1	1	1	1	1	0	0	0	0	0	0
-60°	1	1	1	0	0	0	0	0	0	0	0
-61.25°	0	0	0	0	0	0	0	0	0	0	0
-62.5°	0	0	0	0	0	0	0	0	0	0	0
-63.75°	0	0	0	0	0	0	0	0	0	0	0
-65°	0	0	0	0	0	0	0	0	0	0	0
-66.25°	0	0	0	0	0	0	0	0	0	0	0
-67.5°	0	0	0	0	0	0	0	0	0	0	0
-68.75°	0	0	0	0	0	0	0	0	0	0	0
-70°	0	0	0	0	0	0	0	0	0	0	0
-71.25°	0	0	0	0	0	0	0	0	0	0	0
-72.5°	0	0	0	0	0	0	0	0	0	0	0
-73.75°	0	0	0	0	0	0	0	0	0	0	0
-75°	0	0	0	0	0	0	0	0	0	0	0
-76.25°	0	0	0	0	0	0	0	0	0	0	0
-77.5°	0	0	0	0	0	0	0	0	0	0	0



REPORT NUMBER: P221136 (CONVERTED FROM TYPE C PHOTOMETRY)

CATALOG NUMBER: 1002-[A1, P1, S1, SU1]-FL-LEDCB-F-WT-LC1-UNV

**CANDELA DISTRIBUTION (continued):**

	33.75°	35°	36.25°	37.5°	38.75°	40°	41.25°	42.5°	43.75°	45°	46.25°
-78.75°	0	0	0	0	0	0	0	0	0	0	0
-80°	0	0	0	0	0	0	0	0	0	0	0
-81.25°	0	0	0	0	0	0	0	0	0	0	0
-82.5°	0	0	0	0	0	0	0	0	0	0	0
-83.75°	0	0	0	0	0	0	0	0	0	0	0
-85°	0	0	0	0	0	0	0	0	0	0	0
-86.25°	0	0	0	0	0	0	0	0	0	0	0
-87.5°	0	0	0	0	0	0	0	0	0	0	0
-88.75°	0	0	0	0	0	0	0	0	0	0	0
-90°	0	0	0	0	0	0	0	0	0	0	0



REPORT NUMBER: P221136 (CONVERTED FROM TYPE C PHOTOMETRY)  
 CATALOG NUMBER: 1002-[A1, P1, S1, SU1]-FL-LEDCB-F-WT-LC1-UNV

**CANDELA DISTRIBUTION (continued):**

	47.5°	48.75°	50°	51.25°	52.5°	53.75°	55°	56.25°	57.5°	58.75°	60°
90°	0	0	0	0	0	0	0	0	0	0	0
88.75°	0	0	0	0	0	0	0	0	0	0	0
87.5°	0	0	0	0	0	0	0	0	0	0	0
86.25°	0	0	0	0	0	0	0	0	0	0	0
85°	0	0	0	0	0	0	0	0	0	0	0
83.75°	0	0	0	0	0	0	0	0	0	0	0
82.5°	0	0	0	0	0	0	0	0	0	0	0
81.25°	0	0	0	0	0	0	0	0	0	0	0
80°	0	0	0	0	0	0	0	0	0	0	0
78.75°	0	0	0	0	0	0	0	0	0	0	0
77.5°	0	0	0	0	0	0	0	0	0	0	0
76.25°	0	0	0	0	0	0	0	0	0	0	0
75°	0	0	0	0	0	0	0	0	0	0	0
73.75°	0	0	0	0	0	0	0	0	0	0	0
72.5°	0	0	0	0	0	0	0	0	0	0	0
71.25°	0	0	0	0	0	0	0	0	0	0	0
70°	0	0	0	0	0	0	0	0	0	0	0
68.75°	0	0	0	0	0	0	0	0	0	0	0
67.5°	0	0	0	0	0	0	0	0	0	0	0
66.25°	0	0	0	0	0	0	0	0	0	0	0
65°	0	0	0	0	0	0	0	0	0	0	0
63.75°	0	0	0	0	0	0	0	0	0	0	0
62.5°	0	0	0	0	0	0	0	0	0	0	0
61.25°	0	0	0	0	0	0	0	0	0	0	0
60°	0	0	0	0	0	0	0	0	0	0	0
58.75°	0	0	0	0	0	0	0	0	0	0	0
57.5°	0	0	0	0	0	0	0	0	0	0	0
56.25°	0	0	0	0	0	0	0	0	0	0	0
55°	0	0	0	0	0	0	0	0	0	0	0
53.75°	0	0	0	0	0	0	0	0	0	0	0
52.5°	1	0	0	0	0	0	0	0	0	0	0
51.25°	1	1	0	0	0	0	0	0	0	0	0
50°	1	1	1	0	0	0	0	0	0	0	0
48.75°	1	1	1	1	0	0	0	0	0	0	0
47.5°	1	1	1	1	1	0	0	0	0	0	0
46.25°	1	1	1	1	1	1	0	0	0	0	0
45°	1	1	1	1	1	1	1	0	0	0	0
43.75°	1	1	1	1	1	1	1	0	0	0	0
42.5°	1	1	1	1	1	1	1	1	0	0	0
41.25°	1	1	1	1	1	1	1	1	1	0	0
40°	1	1	1	1	1	1	1	1	1	0	0
38.75°	1	1	1	1	1	1	1	1	1	1	0
37.5°	1	1	1	1	1	1	1	1	1	1	0
36.25°	1	1	1	1	1	1	1	1	1	1	1
35°	1	1	1	1	1	1	1	1	1	1	1



REPORT NUMBER: P221136 (CONVERTED FROM TYPE C PHOTOMETRY)  
 CATALOG NUMBER: 1002-[A1, P1, S1, SU1]-FL-LEDCB-F-WT-LC1-UNV

**CANDELA DISTRIBUTION (continued):**

	47.5°	48.75°	50°	51.25°	52.5°	53.75°	55°	56.25°	57.5°	58.75°	60°
33.75°	1	1	1	1	1	1	1	1	1	1	1
32.5°	1	1	1	1	1	1	1	1	1	1	1
31.25°	1	1	1	1	1	1	1	1	1	1	1
30°	1	1	1	1	1	1	1	1	1	1	1
28.75°	1	1	1	1	1	1	1	1	1	1	1
27.5°	1	1	1	1	1	1	1	1	1	1	1
26.25°	1	1	1	1	1	1	1	1	1	1	1
25°	1	1	1	1	1	1	1	1	1	1	1
23.75°	1	1	1	1	1	1	1	1	1	1	1
22.5°	1	1	1	1	1	1	1	1	1	1	1
21.25°	1	1	1	1	1	1	1	1	1	1	1
20°	1	1	1	1	1	1	1	1	1	1	1
18.75°	1	1	1	1	1	1	1	1	1	1	1
17.5°	1	1	1	1	1	1	1	1	1	1	1
16.25°	1	1	1	1	1	1	1	1	1	1	1
15°	1	1	1	1	1	1	1	1	1	1	1
13.75°	1	1	1	1	1	1	1	1	1	1	1
12.5°	2	1	1	1	1	1	1	1	1	1	1
11.25°	2	1	1	1	1	1	1	1	1	1	1
10°	2	1	1	1	1	1	1	1	1	1	1
8.75°	2	1	1	1	1	1	1	1	1	1	1
7.5°	2	1	1	1	1	1	1	1	1	1	1
6.25°	2	1	1	1	1	1	1	1	1	1	1
5°	2	1	1	1	1	1	1	1	1	1	1
3.75°	2	1	1	1	1	1	1	1	1	1	1
2.5°	2	1	1	1	1	1	1	1	1	1	1
1.25°	2	1	1	1	1	1	1	1	1	1	1
0°	2	2	1	1	1	1	1	1	1	1	1
-1.25°	2	1	1	1	1	1	1	1	1	1	1
-2.5°	2	1	1	1	1	1	1	1	1	1	1
-3.75°	2	1	1	1	1	1	1	1	1	1	1
-5°	2	1	1	1	1	1	1	1	1	1	1
-6.25°	2	1	1	1	1	1	1	1	1	1	1
-7.5°	2	1	1	1	1	1	1	1	1	1	1
-8.75°	2	1	1	1	1	1	1	1	1	1	1
-10°	2	1	1	1	1	1	1	1	1	1	1
-11.25°	2	1	1	1	1	1	1	1	1	1	1
-12.5°	2	1	1	1	1	1	1	1	1	1	1
-13.75°	1	1	1	1	1	1	1	1	1	1	1
-15°	1	1	1	1	1	1	1	1	1	1	1
-16.25°	1	1	1	1	1	1	1	1	1	1	1
-17.5°	1	1	1	1	1	1	1	1	1	1	1
-18.75°	1	1	1	1	1	1	1	1	1	1	1
-20°	1	1	1	1	1	1	1	1	1	1	1
-21.25°	1	1	1	1	1	1	1	1	1	1	1





REPORT NUMBER: P221136 (CONVERTED FROM TYPE C PHOTOMETRY)  
 CATALOG NUMBER: 1002-[A1, P1, S1, SU1]-FL-LEDCB-F-WT-LC1-UNV

**CANDELA DISTRIBUTION (continued):**

	47.5°	48.75°	50°	51.25°	52.5°	53.75°	55°	56.25°	57.5°	58.75°	60°
-22.5°	1	1	1	1	1	1	1	1	1	1	1
-23.75°	1	1	1	1	1	1	1	1	1	1	1
-25°	1	1	1	1	1	1	1	1	1	1	1
-26.25°	1	1	1	1	1	1	1	1	1	1	1
-27.5°	1	1	1	1	1	1	1	1	1	1	1
-28.75°	1	1	1	1	1	1	1	1	1	1	1
-30°	1	1	1	1	1	1	1	1	1	1	1
-31.25°	1	1	1	1	1	1	1	1	1	1	1
-32.5°	1	1	1	1	1	1	1	1	1	1	1
-33.75°	1	1	1	1	1	1	1	1	1	1	1
-35°	1	1	1	1	1	1	1	1	1	1	1
-36.25°	1	1	1	1	1	1	1	1	1	1	1
-37.5°	1	1	1	1	1	1	1	1	1	1	0
-38.75°	1	1	1	1	1	1	1	1	1	1	0
-40°	1	1	1	1	1	1	1	1	1	0	0
-41.25°	1	1	1	1	1	1	1	1	1	0	0
-42.5°	1	1	1	1	1	1	1	1	0	0	0
-43.75°	1	1	1	1	1	1	1	0	0	0	0
-45°	1	1	1	1	1	1	1	0	0	0	0
-46.25°	1	1	1	1	1	1	0	0	0	0	0
-47.5°	1	1	1	1	1	0	0	0	0	0	0
-48.75°	1	1	1	1	0	0	0	0	0	0	0
-50°	1	1	1	0	0	0	0	0	0	0	0
-51.25°	1	1	0	0	0	0	0	0	0	0	0
-52.5°	1	0	0	0	0	0	0	0	0	0	0
-53.75°	0	0	0	0	0	0	0	0	0	0	0
-55°	0	0	0	0	0	0	0	0	0	0	0
-56.25°	0	0	0	0	0	0	0	0	0	0	0
-57.5°	0	0	0	0	0	0	0	0	0	0	0
-58.75°	0	0	0	0	0	0	0	0	0	0	0
-60°	0	0	0	0	0	0	0	0	0	0	0
-61.25°	0	0	0	0	0	0	0	0	0	0	0
-62.5°	0	0	0	0	0	0	0	0	0	0	0
-63.75°	0	0	0	0	0	0	0	0	0	0	0
-65°	0	0	0	0	0	0	0	0	0	0	0
-66.25°	0	0	0	0	0	0	0	0	0	0	0
-67.5°	0	0	0	0	0	0	0	0	0	0	0
-68.75°	0	0	0	0	0	0	0	0	0	0	0
-70°	0	0	0	0	0	0	0	0	0	0	0
-71.25°	0	0	0	0	0	0	0	0	0	0	0
-72.5°	0	0	0	0	0	0	0	0	0	0	0
-73.75°	0	0	0	0	0	0	0	0	0	0	0
-75°	0	0	0	0	0	0	0	0	0	0	0
-76.25°	0	0	0	0	0	0	0	0	0	0	0
-77.5°	0	0	0	0	0	0	0	0	0	0	0



REPORT NUMBER: P221136 (CONVERTED FROM TYPE C PHOTOMETRY)

CATALOG NUMBER: 1002-[A1, P1, S1, SU1]-FL-LEDCB-F-WT-LC1-UNV

**CANDELA DISTRIBUTION (continued):**

	47.5°	48.75°	50°	51.25°	52.5°	53.75°	55°	56.25°	57.5°	58.75°	60°
-78.75°	0	0	0	0	0	0	0	0	0	0	0
-80°	0	0	0	0	0	0	0	0	0	0	0
-81.25°	0	0	0	0	0	0	0	0	0	0	0
-82.5°	0	0	0	0	0	0	0	0	0	0	0
-83.75°	0	0	0	0	0	0	0	0	0	0	0
-85°	0	0	0	0	0	0	0	0	0	0	0
-86.25°	0	0	0	0	0	0	0	0	0	0	0
-87.5°	0	0	0	0	0	0	0	0	0	0	0
-88.75°	0	0	0	0	0	0	0	0	0	0	0
-90°	0	0	0	0	0	0	0	0	0	0	0



REPORT NUMBER: P221136 (CONVERTED FROM TYPE C PHOTOMETRY)  
 CATALOG NUMBER: 1002-[A1, P1, S1, SU1]-FL-LEDCB-F-WT-LC1-UNV

**CANDELA DISTRIBUTION (continued):**

	61.25°	62.5°	63.75°	65°	66.25°	67.5°	68.75°	70°	71.25°	72.5°	73.75°
90°	0	0	0	0	0	0	0	0	0	0	0
88.75°	0	0	0	0	0	0	0	0	0	0	0
87.5°	0	0	0	0	0	0	0	0	0	0	0
86.25°	0	0	0	0	0	0	0	0	0	0	0
85°	0	0	0	0	0	0	0	0	0	0	0
83.75°	0	0	0	0	0	0	0	0	0	0	0
82.5°	0	0	0	0	0	0	0	0	0	0	0
81.25°	0	0	0	0	0	0	0	0	0	0	0
80°	0	0	0	0	0	0	0	0	0	0	0
78.75°	0	0	0	0	0	0	0	0	0	0	0
77.5°	0	0	0	0	0	0	0	0	0	0	0
76.25°	0	0	0	0	0	0	0	0	0	0	0
75°	0	0	0	0	0	0	0	0	0	0	0
73.75°	0	0	0	0	0	0	0	0	0	0	0
72.5°	0	0	0	0	0	0	0	0	0	0	0
71.25°	0	0	0	0	0	0	0	0	0	0	0
70°	0	0	0	0	0	0	0	0	0	0	0
68.75°	0	0	0	0	0	0	0	0	0	0	0
67.5°	0	0	0	0	0	0	0	0	0	0	0
66.25°	0	0	0	0	0	0	0	0	0	0	0
65°	0	0	0	0	0	0	0	0	0	0	0
63.75°	0	0	0	0	0	0	0	0	0	0	0
62.5°	0	0	0	0	0	0	0	0	0	0	0
61.25°	0	0	0	0	0	0	0	0	0	0	0
60°	0	0	0	0	0	0	0	0	0	0	0
58.75°	0	0	0	0	0	0	0	0	0	0	0
57.5°	0	0	0	0	0	0	0	0	0	0	0
56.25°	0	0	0	0	0	0	0	0	0	0	0
55°	0	0	0	0	0	0	0	0	0	0	0
53.75°	0	0	0	0	0	0	0	0	0	0	0
52.5°	0	0	0	0	0	0	0	0	0	0	0
51.25°	0	0	0	0	0	0	0	0	0	0	0
50°	0	0	0	0	0	0	0	0	0	0	0
48.75°	0	0	0	0	0	0	0	0	0	0	0
47.5°	0	0	0	0	0	0	0	0	0	0	0
46.25°	0	0	0	0	0	0	0	0	0	0	0
45°	0	0	0	0	0	0	0	0	0	0	0
43.75°	0	0	0	0	0	0	0	0	0	0	0
42.5°	0	0	0	0	0	0	0	0	0	0	0
41.25°	0	0	0	0	0	0	0	0	0	0	0
40°	0	0	0	0	0	0	0	0	0	0	0
38.75°	0	0	0	0	0	0	0	0	0	0	0
37.5°	0	0	0	0	0	0	0	0	0	0	0
36.25°	0	0	0	0	0	0	0	0	0	0	0
35°	0	0	0	0	0	0	0	0	0	0	0



REPORT NUMBER: P221136 (CONVERTED FROM TYPE C PHOTOMETRY)  
 CATALOG NUMBER: 1002-[A1, P1, S1, SU1]-FL-LEDCB-F-WT-LC1-UNV

**CANDELA DISTRIBUTION (continued):**

	61.25°	62.5°	63.75°	65°	66.25°	67.5°	68.75°	70°	71.25°	72.5°	73.75°
33.75°	0	0	0	0	0	0	0	0	0	0	0
32.5°	1	0	0	0	0	0	0	0	0	0	0
31.25°	1	0	0	0	0	0	0	0	0	0	0
30°	1	0	0	0	0	0	0	0	0	0	0
28.75°	1	1	0	0	0	0	0	0	0	0	0
27.5°	1	1	0	0	0	0	0	0	0	0	0
26.25°	1	1	0	0	0	0	0	0	0	0	0
25°	1	1	0	0	0	0	0	0	0	0	0
23.75°	1	1	1	0	0	0	0	0	0	0	0
22.5°	1	1	1	0	0	0	0	0	0	0	0
21.25°	1	1	1	0	0	0	0	0	0	0	0
20°	1	1	1	0	0	0	0	0	0	0	0
18.75°	1	1	1	0	0	0	0	0	0	0	0
17.5°	1	1	1	1	0	0	0	0	0	0	0
16.25°	1	1	1	1	0	0	0	0	0	0	0
15°	1	1	1	1	0	0	0	0	0	0	0
13.75°	1	1	1	1	0	0	0	0	0	0	0
12.5°	1	1	1	1	0	0	0	0	0	0	0
11.25°	1	1	1	1	0	0	0	0	0	0	0
10°	1	1	1	1	0	0	0	0	0	0	0
8.75°	1	1	1	1	0	0	0	0	0	0	0
7.5°	1	1	1	1	0	0	0	0	0	0	0
6.25°	1	1	1	1	0	0	0	0	0	0	0
5°	1	1	1	1	0	0	0	0	0	0	0
3.75°	1	1	1	1	0	0	0	0	0	0	0
2.5°	1	1	1	1	0	0	0	0	0	0	0
1.25°	1	1	1	1	0	0	0	0	0	0	0
0°	1	1	1	1	0	0	0	0	0	0	0
-1.25°	1	1	1	1	0	0	0	0	0	0	0
-2.5°	1	1	1	1	0	0	0	0	0	0	0
-3.75°	1	1	1	1	0	0	0	0	0	0	0
-5°	1	1	1	1	0	0	0	0	0	0	0
-6.25°	1	1	1	1	0	0	0	0	0	0	0
-7.5°	1	1	1	1	0	0	0	0	0	0	0
-8.75°	1	1	1	1	0	0	0	0	0	0	0
-10°	1	1	1	1	0	0	0	0	0	0	0
-11.25°	1	1	1	1	0	0	0	0	0	0	0
-12.5°	1	1	1	1	0	0	0	0	0	0	0
-13.75°	1	1	1	1	0	0	0	0	0	0	0
-15°	1	1	1	1	0	0	0	0	0	0	0
-16.25°	1	1	1	1	0	0	0	0	0	0	0
-17.5°	1	1	1	1	0	0	0	0	0	0	0
-18.75°	1	1	1	0	0	0	0	0	0	0	0
-20°	1	1	1	0	0	0	0	0	0	0	0
-21.25°	1	1	1	0	0	0	0	0	0	0	0



REPORT NUMBER: P221136 (CONVERTED FROM TYPE C PHOTOMETRY)  
 CATALOG NUMBER: 1002-[A1, P1, S1, SU1]-FL-LEDCB-F-WT-LC1-UNV

**CANDELA DISTRIBUTION (continued):**

	61.25°	62.5°	63.75°	65°	66.25°	67.5°	68.75°	70°	71.25°	72.5°	73.75°
-22.5°	1	1	1	0	0	0	0	0	0	0	0
-23.75°	1	1	1	0	0	0	0	0	0	0	0
-25°	1	1	0	0	0	0	0	0	0	0	0
-26.25°	1	1	0	0	0	0	0	0	0	0	0
-27.5°	1	1	0	0	0	0	0	0	0	0	0
-28.75°	1	1	0	0	0	0	0	0	0	0	0
-30°	1	0	0	0	0	0	0	0	0	0	0
-31.25°	1	0	0	0	0	0	0	0	0	0	0
-32.5°	1	0	0	0	0	0	0	0	0	0	0
-33.75°	0	0	0	0	0	0	0	0	0	0	0
-35°	0	0	0	0	0	0	0	0	0	0	0
-36.25°	0	0	0	0	0	0	0	0	0	0	0
-37.5°	0	0	0	0	0	0	0	0	0	0	0
-38.75°	0	0	0	0	0	0	0	0	0	0	0
-40°	0	0	0	0	0	0	0	0	0	0	0
-41.25°	0	0	0	0	0	0	0	0	0	0	0
-42.5°	0	0	0	0	0	0	0	0	0	0	0
-43.75°	0	0	0	0	0	0	0	0	0	0	0
-45°	0	0	0	0	0	0	0	0	0	0	0
-46.25°	0	0	0	0	0	0	0	0	0	0	0
-47.5°	0	0	0	0	0	0	0	0	0	0	0
-48.75°	0	0	0	0	0	0	0	0	0	0	0
-50°	0	0	0	0	0	0	0	0	0	0	0
-51.25°	0	0	0	0	0	0	0	0	0	0	0
-52.5°	0	0	0	0	0	0	0	0	0	0	0
-53.75°	0	0	0	0	0	0	0	0	0	0	0
-55°	0	0	0	0	0	0	0	0	0	0	0
-56.25°	0	0	0	0	0	0	0	0	0	0	0
-57.5°	0	0	0	0	0	0	0	0	0	0	0
-58.75°	0	0	0	0	0	0	0	0	0	0	0
-60°	0	0	0	0	0	0	0	0	0	0	0
-61.25°	0	0	0	0	0	0	0	0	0	0	0
-62.5°	0	0	0	0	0	0	0	0	0	0	0
-63.75°	0	0	0	0	0	0	0	0	0	0	0
-65°	0	0	0	0	0	0	0	0	0	0	0
-66.25°	0	0	0	0	0	0	0	0	0	0	0
-67.5°	0	0	0	0	0	0	0	0	0	0	0
-68.75°	0	0	0	0	0	0	0	0	0	0	0
-70°	0	0	0	0	0	0	0	0	0	0	0
-71.25°	0	0	0	0	0	0	0	0	0	0	0
-72.5°	0	0	0	0	0	0	0	0	0	0	0
-73.75°	0	0	0	0	0	0	0	0	0	0	0
-75°	0	0	0	0	0	0	0	0	0	0	0
-76.25°	0	0	0	0	0	0	0	0	0	0	0
-77.5°	0	0	0	0	0	0	0	0	0	0	0



REPORT NUMBER: P221136 (CONVERTED FROM TYPE C PHOTOMETRY)

CATALOG NUMBER: 1002-[A1, P1, S1, SU1]-FL-LEDCB-F-WT-LC1-UNV

**CANDELA DISTRIBUTION (continued):**

	61.25°	62.5°	63.75°	65°	66.25°	67.5°	68.75°	70°	71.25°	72.5°	73.75°
-78.75°	0	0	0	0	0	0	0	0	0	0	0
-80°	0	0	0	0	0	0	0	0	0	0	0
-81.25°	0	0	0	0	0	0	0	0	0	0	0
-82.5°	0	0	0	0	0	0	0	0	0	0	0
-83.75°	0	0	0	0	0	0	0	0	0	0	0
-85°	0	0	0	0	0	0	0	0	0	0	0
-86.25°	0	0	0	0	0	0	0	0	0	0	0
-87.5°	0	0	0	0	0	0	0	0	0	0	0
-88.75°	0	0	0	0	0	0	0	0	0	0	0
-90°	0	0	0	0	0	0	0	0	0	0	0



REPORT NUMBER: P221136 (CONVERTED FROM TYPE C PHOTOMETRY)  
 CATALOG NUMBER: 1002-[A1, P1, S1, SU1]-FL-LEDCB-F-WT-LC1-UNV

**CANDELA DISTRIBUTION (continued):**

	75°	76.25°	77.5°	78.75°	80°	81.25°	82.5°	83.75°	85°	86.25°	87.5°
90°	0	0	0	0	0	0	0	0	0	0	0
88.75°	0	0	0	0	0	0	0	0	0	0	0
87.5°	0	0	0	0	0	0	0	0	0	0	0
86.25°	0	0	0	0	0	0	0	0	0	0	0
85°	0	0	0	0	0	0	0	0	0	0	0
83.75°	0	0	0	0	0	0	0	0	0	0	0
82.5°	0	0	0	0	0	0	0	0	0	0	0
81.25°	0	0	0	0	0	0	0	0	0	0	0
80°	0	0	0	0	0	0	0	0	0	0	0
78.75°	0	0	0	0	0	0	0	0	0	0	0
77.5°	0	0	0	0	0	0	0	0	0	0	0
76.25°	0	0	0	0	0	0	0	0	0	0	0
75°	0	0	0	0	0	0	0	0	0	0	0
73.75°	0	0	0	0	0	0	0	0	0	0	0
72.5°	0	0	0	0	0	0	0	0	0	0	0
71.25°	0	0	0	0	0	0	0	0	0	0	0
70°	0	0	0	0	0	0	0	0	0	0	0
68.75°	0	0	0	0	0	0	0	0	0	0	0
67.5°	0	0	0	0	0	0	0	0	0	0	0
66.25°	0	0	0	0	0	0	0	0	0	0	0
65°	0	0	0	0	0	0	0	0	0	0	0
63.75°	0	0	0	0	0	0	0	0	0	0	0
62.5°	0	0	0	0	0	0	0	0	0	0	0
61.25°	0	0	0	0	0	0	0	0	0	0	0
60°	0	0	0	0	0	0	0	0	0	0	0
58.75°	0	0	0	0	0	0	0	0	0	0	0
57.5°	0	0	0	0	0	0	0	0	0	0	0
56.25°	0	0	0	0	0	0	0	0	0	0	0
55°	0	0	0	0	0	0	0	0	0	0	0
53.75°	0	0	0	0	0	0	0	0	0	0	0
52.5°	0	0	0	0	0	0	0	0	0	0	0
51.25°	0	0	0	0	0	0	0	0	0	0	0
50°	0	0	0	0	0	0	0	0	0	0	0
48.75°	0	0	0	0	0	0	0	0	0	0	0
47.5°	0	0	0	0	0	0	0	0	0	0	0
46.25°	0	0	0	0	0	0	0	0	0	0	0
45°	0	0	0	0	0	0	0	0	0	0	0
43.75°	0	0	0	0	0	0	0	0	0	0	0
42.5°	0	0	0	0	0	0	0	0	0	0	0
41.25°	0	0	0	0	0	0	0	0	0	0	0
40°	0	0	0	0	0	0	0	0	0	0	0
38.75°	0	0	0	0	0	0	0	0	0	0	0
37.5°	0	0	0	0	0	0	0	0	0	0	0
36.25°	0	0	0	0	0	0	0	0	0	0	0
35°	0	0	0	0	0	0	0	0	0	0	0



REPORT NUMBER: P221136 (CONVERTED FROM TYPE C PHOTOMETRY)  
 CATALOG NUMBER: 1002-[A1, P1, S1, SU1]-FL-LEDCB-F-WT-LC1-UNV

**CANDELA DISTRIBUTION (continued):**

	75°	76.25°	77.5°	78.75°	80°	81.25°	82.5°	83.75°	85°	86.25°	87.5°
33.75°	0	0	0	0	0	0	0	0	0	0	0
32.5°	0	0	0	0	0	0	0	0	0	0	0
31.25°	0	0	0	0	0	0	0	0	0	0	0
30°	0	0	0	0	0	0	0	0	0	0	0
28.75°	0	0	0	0	0	0	0	0	0	0	0
27.5°	0	0	0	0	0	0	0	0	0	0	0
26.25°	0	0	0	0	0	0	0	0	0	0	0
25°	0	0	0	0	0	0	0	0	0	0	0
23.75°	0	0	0	0	0	0	0	0	0	0	0
22.5°	0	0	0	0	0	0	0	0	0	0	0
21.25°	0	0	0	0	0	0	0	0	0	0	0
20°	0	0	0	0	0	0	0	0	0	0	0
18.75°	0	0	0	0	0	0	0	0	0	0	0
17.5°	0	0	0	0	0	0	0	0	0	0	0
16.25°	0	0	0	0	0	0	0	0	0	0	0
15°	0	0	0	0	0	0	0	0	0	0	0
13.75°	0	0	0	0	0	0	0	0	0	0	0
12.5°	0	0	0	0	0	0	0	0	0	0	0
11.25°	0	0	0	0	0	0	0	0	0	0	0
10°	0	0	0	0	0	0	0	0	0	0	0
8.75°	0	0	0	0	0	0	0	0	0	0	0
7.5°	0	0	0	0	0	0	0	0	0	0	0
6.25°	0	0	0	0	0	0	0	0	0	0	0
5°	0	0	0	0	0	0	0	0	0	0	0
3.75°	0	0	0	0	0	0	0	0	0	0	0
2.5°	0	0	0	0	0	0	0	0	0	0	0
1.25°	0	0	0	0	0	0	0	0	0	0	0
0°	0	0	0	0	0	0	0	0	0	0	0
-1.25°	0	0	0	0	0	0	0	0	0	0	0
-2.5°	0	0	0	0	0	0	0	0	0	0	0
-3.75°	0	0	0	0	0	0	0	0	0	0	0
-5°	0	0	0	0	0	0	0	0	0	0	0
-6.25°	0	0	0	0	0	0	0	0	0	0	0
-7.5°	0	0	0	0	0	0	0	0	0	0	0
-8.75°	0	0	0	0	0	0	0	0	0	0	0
-10°	0	0	0	0	0	0	0	0	0	0	0
-11.25°	0	0	0	0	0	0	0	0	0	0	0
-12.5°	0	0	0	0	0	0	0	0	0	0	0
-13.75°	0	0	0	0	0	0	0	0	0	0	0
-15°	0	0	0	0	0	0	0	0	0	0	0
-16.25°	0	0	0	0	0	0	0	0	0	0	0
-17.5°	0	0	0	0	0	0	0	0	0	0	0
-18.75°	0	0	0	0	0	0	0	0	0	0	0
-20°	0	0	0	0	0	0	0	0	0	0	0
-21.25°	0	0	0	0	0	0	0	0	0	0	0





REPORT NUMBER: P221136 (CONVERTED FROM TYPE C PHOTOMETRY)  
 CATALOG NUMBER: 1002-[A1, P1, S1, SU1]-FL-LEDCB-F-WT-LC1-UNV

**CANDELA DISTRIBUTION (continued):**

	75°	76.25°	77.5°	78.75°	80°	81.25°	82.5°	83.75°	85°	86.25°	87.5°
-22.5°	0	0	0	0	0	0	0	0	0	0	0
-23.75°	0	0	0	0	0	0	0	0	0	0	0
-25°	0	0	0	0	0	0	0	0	0	0	0
-26.25°	0	0	0	0	0	0	0	0	0	0	0
-27.5°	0	0	0	0	0	0	0	0	0	0	0
-28.75°	0	0	0	0	0	0	0	0	0	0	0
-30°	0	0	0	0	0	0	0	0	0	0	0
-31.25°	0	0	0	0	0	0	0	0	0	0	0
-32.5°	0	0	0	0	0	0	0	0	0	0	0
-33.75°	0	0	0	0	0	0	0	0	0	0	0
-35°	0	0	0	0	0	0	0	0	0	0	0
-36.25°	0	0	0	0	0	0	0	0	0	0	0
-37.5°	0	0	0	0	0	0	0	0	0	0	0
-38.75°	0	0	0	0	0	0	0	0	0	0	0
-40°	0	0	0	0	0	0	0	0	0	0	0
-41.25°	0	0	0	0	0	0	0	0	0	0	0
-42.5°	0	0	0	0	0	0	0	0	0	0	0
-43.75°	0	0	0	0	0	0	0	0	0	0	0
-45°	0	0	0	0	0	0	0	0	0	0	0
-46.25°	0	0	0	0	0	0	0	0	0	0	0
-47.5°	0	0	0	0	0	0	0	0	0	0	0
-48.75°	0	0	0	0	0	0	0	0	0	0	0
-50°	0	0	0	0	0	0	0	0	0	0	0
-51.25°	0	0	0	0	0	0	0	0	0	0	0
-52.5°	0	0	0	0	0	0	0	0	0	0	0
-53.75°	0	0	0	0	0	0	0	0	0	0	0
-55°	0	0	0	0	0	0	0	0	0	0	0
-56.25°	0	0	0	0	0	0	0	0	0	0	0
-57.5°	0	0	0	0	0	0	0	0	0	0	0
-58.75°	0	0	0	0	0	0	0	0	0	0	0
-60°	0	0	0	0	0	0	0	0	0	0	0
-61.25°	0	0	0	0	0	0	0	0	0	0	0
-62.5°	0	0	0	0	0	0	0	0	0	0	0
-63.75°	0	0	0	0	0	0	0	0	0	0	0
-65°	0	0	0	0	0	0	0	0	0	0	0
-66.25°	0	0	0	0	0	0	0	0	0	0	0
-67.5°	0	0	0	0	0	0	0	0	0	0	0
-68.75°	0	0	0	0	0	0	0	0	0	0	0
-70°	0	0	0	0	0	0	0	0	0	0	0
-71.25°	0	0	0	0	0	0	0	0	0	0	0
-72.5°	0	0	0	0	0	0	0	0	0	0	0
-73.75°	0	0	0	0	0	0	0	0	0	0	0
-75°	0	0	0	0	0	0	0	0	0	0	0
-76.25°	0	0	0	0	0	0	0	0	0	0	0
-77.5°	0	0	0	0	0	0	0	0	0	0	0



REPORT NUMBER: P221136 (CONVERTED FROM TYPE C PHOTOMETRY)

CATALOG NUMBER: 1002-[A1, P1, S1, SU1]-FL-LEDCB-F-WT-LC1-UNV

**CANDELA DISTRIBUTION (continued):**

	75°	76.25°	77.5°	78.75°	80°	81.25°	82.5°	83.75°	85°	86.25°	87.5°
-78.75°	0	0	0	0	0	0	0	0	0	0	0
-80°	0	0	0	0	0	0	0	0	0	0	0
-81.25°	0	0	0	0	0	0	0	0	0	0	0
-82.5°	0	0	0	0	0	0	0	0	0	0	0
-83.75°	0	0	0	0	0	0	0	0	0	0	0
-85°	0	0	0	0	0	0	0	0	0	0	0
-86.25°	0	0	0	0	0	0	0	0	0	0	0
-87.5°	0	0	0	0	0	0	0	0	0	0	0
-88.75°	0	0	0	0	0	0	0	0	0	0	0
-90°	0	0	0	0	0	0	0	0	0	0	0



REPORT NUMBER: P221136 (CONVERTED FROM TYPE C PHOTOMETRY)

CATALOG NUMBER: 1002-[A1, P1, S1, SU1]-FL-LEDCB-F-WT-LC1-UNV

**CANDELA DISTRIBUTION (continued):**

	88.75°	90°
90°	0	0
88.75°	0	0
87.5°	0	0
86.25°	0	0
85°	0	0
83.75°	0	0
82.5°	0	0
81.25°	0	0
80°	0	0
78.75°	0	0
77.5°	0	0
76.25°	0	0
75°	0	0
73.75°	0	0
72.5°	0	0
71.25°	0	0
70°	0	0
68.75°	0	0
67.5°	0	0
66.25°	0	0
65°	0	0
63.75°	0	0
62.5°	0	0
61.25°	0	0
60°	0	0
58.75°	0	0
57.5°	0	0
56.25°	0	0
55°	0	0
53.75°	0	0
52.5°	0	0
51.25°	0	0
50°	0	0
48.75°	0	0
47.5°	0	0
46.25°	0	0
45°	0	0
43.75°	0	0
42.5°	0	0
41.25°	0	0
40°	0	0
38.75°	0	0
37.5°	0	0
36.25°	0	0
35°	0	0



REPORT NUMBER: P221136 (CONVERTED FROM TYPE C PHOTOMETRY)  
 CATALOG NUMBER: 1002-[A1, P1, S1, SU1]-FL-LEDCB-F-WT-LC1-UNV

**CANDELA DISTRIBUTION (continued):**

	88.75°	90°
33.75°	0	0
32.5°	0	0
31.25°	0	0
30°	0	0
28.75°	0	0
27.5°	0	0
26.25°	0	0
25°	0	0
23.75°	0	0
22.5°	0	0
21.25°	0	0
20°	0	0
18.75°	0	0
17.5°	0	0
16.25°	0	0
15°	0	0
13.75°	0	0
12.5°	0	0
11.25°	0	0
10°	0	0
8.75°	0	0
7.5°	0	0
6.25°	0	0
5°	0	0
3.75°	0	0
2.5°	0	0
1.25°	0	0
0°	0	0
-1.25°	0	0
-2.5°	0	0
-3.75°	0	0
-5°	0	0
-6.25°	0	0
-7.5°	0	0
-8.75°	0	0
-10°	0	0
-11.25°	0	0
-12.5°	0	0
-13.75°	0	0
-15°	0	0
-16.25°	0	0
-17.5°	0	0
-18.75°	0	0
-20°	0	0
-21.25°	0	0



REPORT NUMBER: P221136 (CONVERTED FROM TYPE C PHOTOMETRY)  
CATALOG NUMBER: 1002-[A1, P1, S1, SU1]-FL-LEDCB-F-WT-LC1-UNV

**CANDELA DISTRIBUTION (continued):**

	88.75°	90°
-22.5°	0	0
-23.75°	0	0
-25°	0	0
-26.25°	0	0
-27.5°	0	0
-28.75°	0	0
-30°	0	0
-31.25°	0	0
-32.5°	0	0
-33.75°	0	0
-35°	0	0
-36.25°	0	0
-37.5°	0	0
-38.75°	0	0
-40°	0	0
-41.25°	0	0
-42.5°	0	0
-43.75°	0	0
-45°	0	0
-46.25°	0	0
-47.5°	0	0
-48.75°	0	0
-50°	0	0
-51.25°	0	0
-52.5°	0	0
-53.75°	0	0
-55°	0	0
-56.25°	0	0
-57.5°	0	0
-58.75°	0	0
-60°	0	0
-61.25°	0	0
-62.5°	0	0
-63.75°	0	0
-65°	0	0
-66.25°	0	0
-67.5°	0	0
-68.75°	0	0
-70°	0	0
-71.25°	0	0
-72.5°	0	0
-73.75°	0	0
-75°	0	0
-76.25°	0	0
-77.5°	0	0



REPORT NUMBER: P221136 (CONVERTED FROM TYPE C PHOTOMETRY)

CATALOG NUMBER: 1002-[A1, P1, S1, SU1]-FL-LEDCB-F-WT-LC1-UNV

**CANDELA DISTRIBUTION (continued):**

	88.75°	90°
-78.75°	0	0
-80°	0	0
-81.25°	0	0
-82.5°	0	0
-83.75°	0	0
-85°	0	0
-86.25°	0	0
-87.5°	0	0
-88.75°	0	0
-90°	0	0

(END OF REPORT)